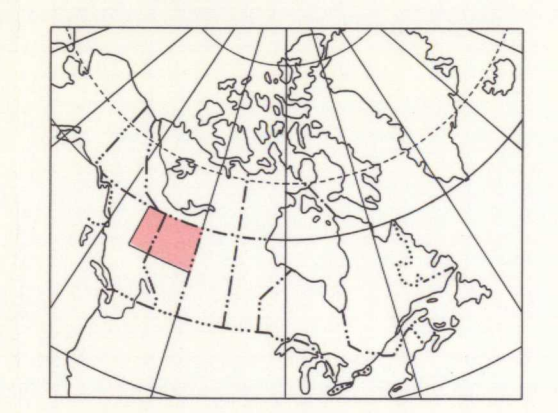
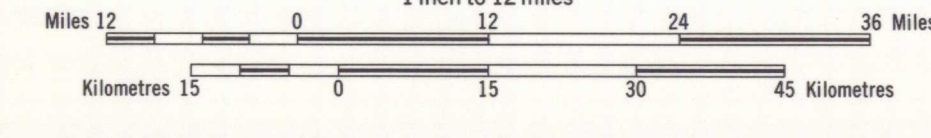


Published 1970  
Copies of this map may be obtained from  
The Geological Survey of Canada, Ottawa



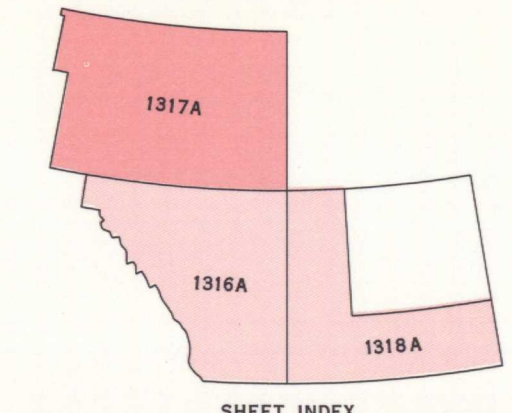
MAP 1317A  
**OIL AND GAS POOLS  
OF WESTERN CANADA**  
NORTHERN ALBERTA AND NORTHEASTERN BRITISH COLUMBIA

Information to March 31, 1970  
Scale 1:760,320  
1 inch to 32 miles



Lines indicating arbitrary and subdivisions are only for the convenience of users of this map and have no legal status.  
Boundaries of Alberta and Peace River region of British Columbia are according to the 3rd System of Survey, Dominion  
Lands in other parts of British Columbia they follow the N.T.S. system as modified for use in that province.  
For legend see map 1316A

NOT TO BE TAKEN FROM LIBRARY  
NE PAS SORTIR DE LA BIBLIOTHÈQUE



1317A

1317A