

LEGEND

Note: Legend blocks apply to Maps 1446A, 1447A and 1448A.
Coloured legend blocks indicate map-units that appear on this map

MESOZOIC

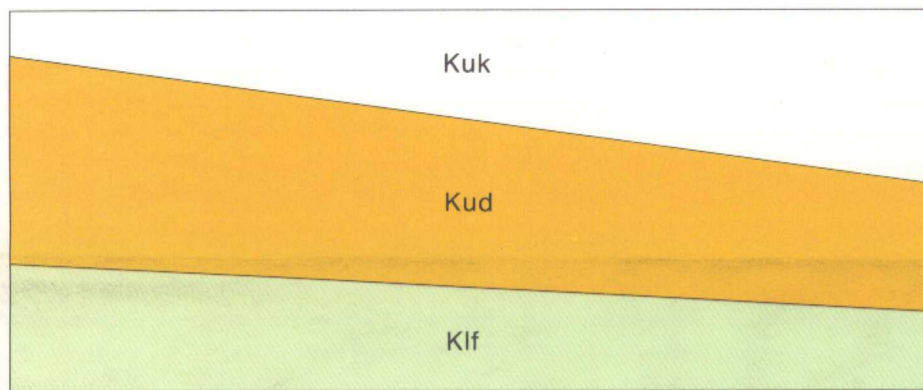
- CRETACEOUS**
UPPER CRETACEOUS
- Kuk** KASKAPAU FORMATION: dark grey to black marine shale, siltstone, siderite concretions
 - Kud** DUNVEGAN FORMATION: conglomerate and coarse- to fine-grained sandstone, carbonaceous shale
- LOWER CRETACEOUS
FORT ST. JOHN GROUP
- Kif** Dark grey marine shale, tan to grey siltstone, calcareous sandstone, siderite concretions

- Rock outcrop, area of outcrop
- Geological boundary (defined, approximate, assumed)
- Microfossil sample locality (G.S.C. catalogue number)

Geology compiled by R.I. Thompson, 1974, 1975

To accompany G.S.C. Paper 75-11 by R.I. Thompson

SCHEMATIC STRATIGRAPHIC RELATIONSHIPS



Geological cartography by B.H. Ortman, Institute of Sedimentary and Petroleum Geology, Geological Survey of Canada

Any revisions or additional geological information known to the user would be welcomed by the Geological Survey of Canada

Base map at the same scale published by Surveys and Mapping Branch, 1963

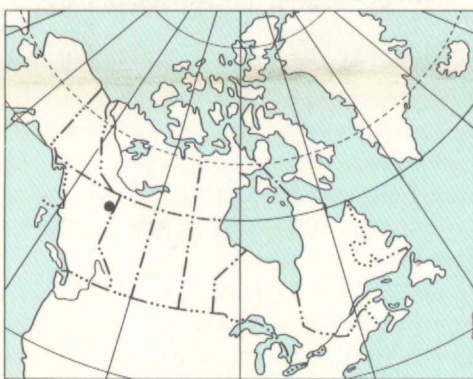
Copies of the topographical edition of this map may be obtained from the Canada Map Office, 615 Booth Street, Ottawa, Ontario K1A 0E9

Magnetic declination 1976 varies from 29°53.1' easterly at centre of west edge to 29°40.0' easterly at centre of east edge. Mean annual change 5.45' westerly

Elevations in feet above mean sea-level

94-O	94P	84M
2-1968	1448A	84L
94J	94-I	84L
3-1968	1447A	84E
94G	94H	84E
12-1963	1446A	

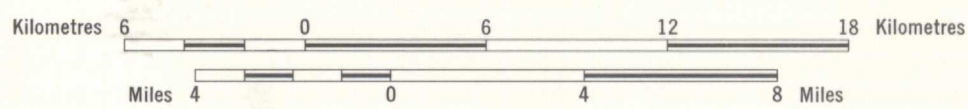
NATIONAL TOPOGRAPHIC SYSTEM REFERENCE AND INDEX TO ADJOINING GEOLOGICAL SURVEY OF CANADA MAPS



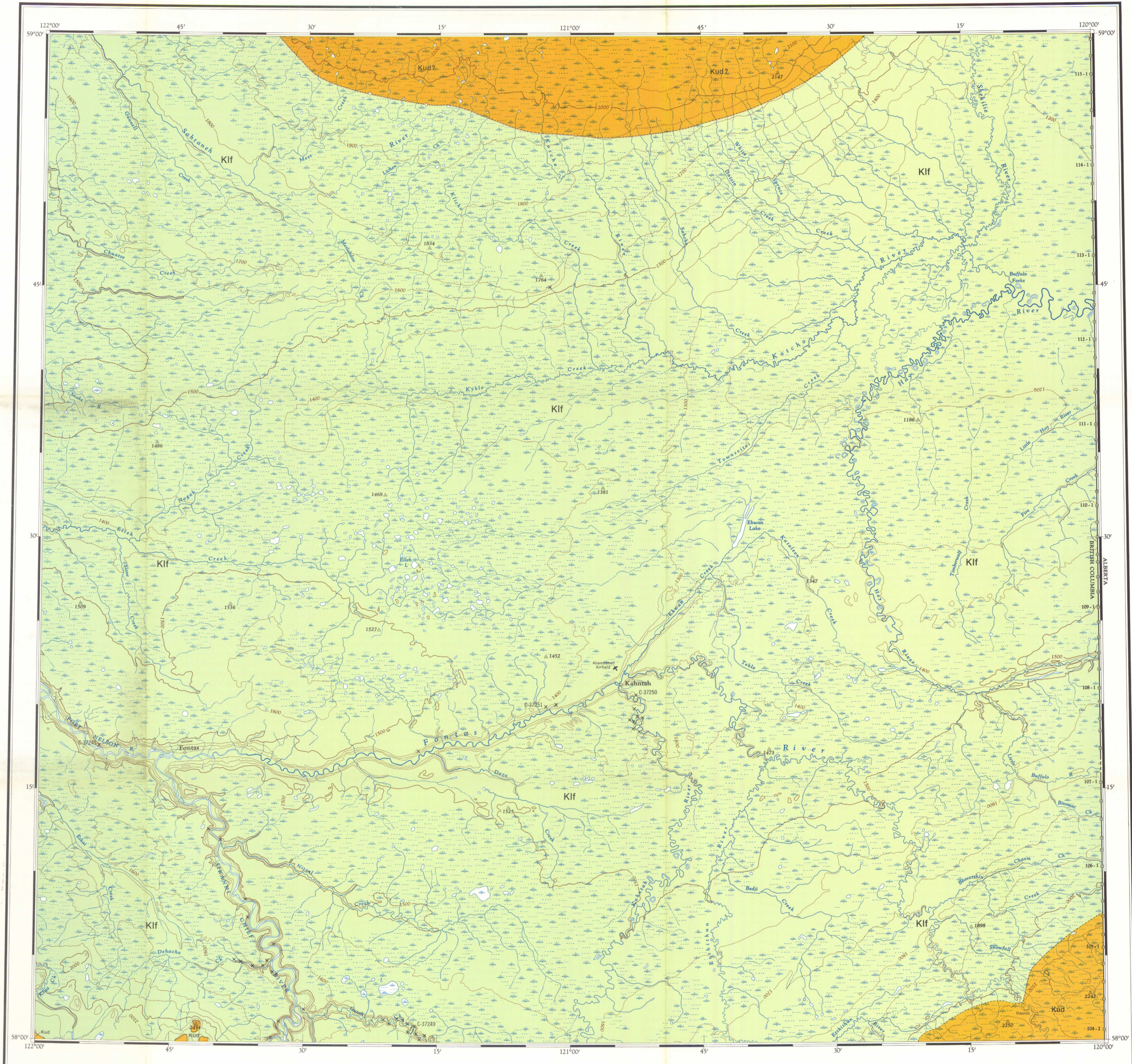
INDEX MAP

MAP 1447A
PAPER 75-11
GEOLOGY
FONTAS RIVER
WEST OF SIXTH MERIDIAN
BRITISH COLUMBIA

Scale 1:250,000



Transverse Mercator Projection
© Crown Copyrights reserved



Copies of this map may be obtained from the Geological Survey of Canada: 601 Booth Street, Ottawa, Ontario K1A 0E9; 3303 - 33rd Street N.W., Calgary, Alberta T2L 2A7

Printed by the Surveys and Mapping Branch, 1976

MAP LIBRARY / CARTOTHEQUE

NOT TO BE TAKEN FROM LIBRARY
NE PAS SORTIR DE LA BIBLIOTHÈQUE
1447A

MAP 1447A
FONTAS RIVER
BRITISH COLUMBIA