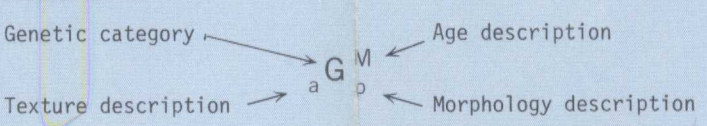


GEOLOGICAL SURVEY OF CANADA
DEPARTMENT OF ENERGY, MINES AND RESOURCES

LEGEND

Landform unit notation



Genetic Categories

- C - colluvial
- G - glaciofluvial
- L - lacustrine
- M - morainal
- M - marine

Texture Description

- f - clay, silt, or fine sand
- s - sand
- a - sand or gravel
- g - gravel
- g - 2 to 8 feet of gravel over sand
- d - diamicton
- w - driftwood

Symbols

- ☒ - organic deposit, 2 to 12 feet thick
- ☒ - driftwood
- ☒ - pingo
- ▲ - actively eroding sea scarp more than 15 feet high
- ☒ - ice slump
- ☒ - beach (gravel; gravel or sand)
- ☒ - beach (sand; clay or silt containing a few stones)

Age Description

- A - active erosion or deposition
- M - surface exposed less than 200 years ago

Morphology Description

- b - beach
- p - plain
- t - terrace
- m - rolling or hummocky
- k - thermokarst; hills have steep slopes from melting of massive ice
- r - ridged or steeped

Geology by V.N. Rampton and M. Bouchard 1971-73

To accompany Paper 74-53 by V.N. Rampton and M. Bouchard

Geological cartography by the Geological Survey of Canada

This preliminary edition may be subject to revision and correction

Any revisions or additional geological information known to the user would be welcomed by the Geological Survey of Canada

Base-map cartography by the Geological Survey of Canada from parts of 1/50,000 scale maps 107 C-7, 8, 9, 10 published by the Army Survey Establishment, R.C.E. in 1960

Copies of the topographical edition of this map may be obtained from the Canada Map Office, Department of Energy, Mines and Resources, Ottawa

Approximate magnetic declination 1975, 41°10' East, decreasing -3.9' annually

Elevations in feet above mean sea-level

PENINSULA POINT

FLAGPOLE POINT

TOPKAK POINT


BELUGA POINT

KUGMALLIT BAY

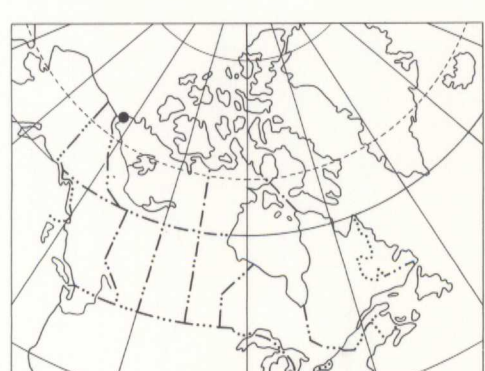
TUKTOYAKTUK HARBOUR

SURFICIAL GEOLOGY
TUKTOYAKTUK AREA
DISTRICT OF MACKENZIE

Scale 1:25,000




Universal Transverse Mercator Projection
© Crown Copyrights reserved



INDEX MAP

G 3401
1956-
G4
OMVTC



MAP 5-1974
TUKTOYAKTUK AREA
DISTRICT OF MACKENZIE

5-1974