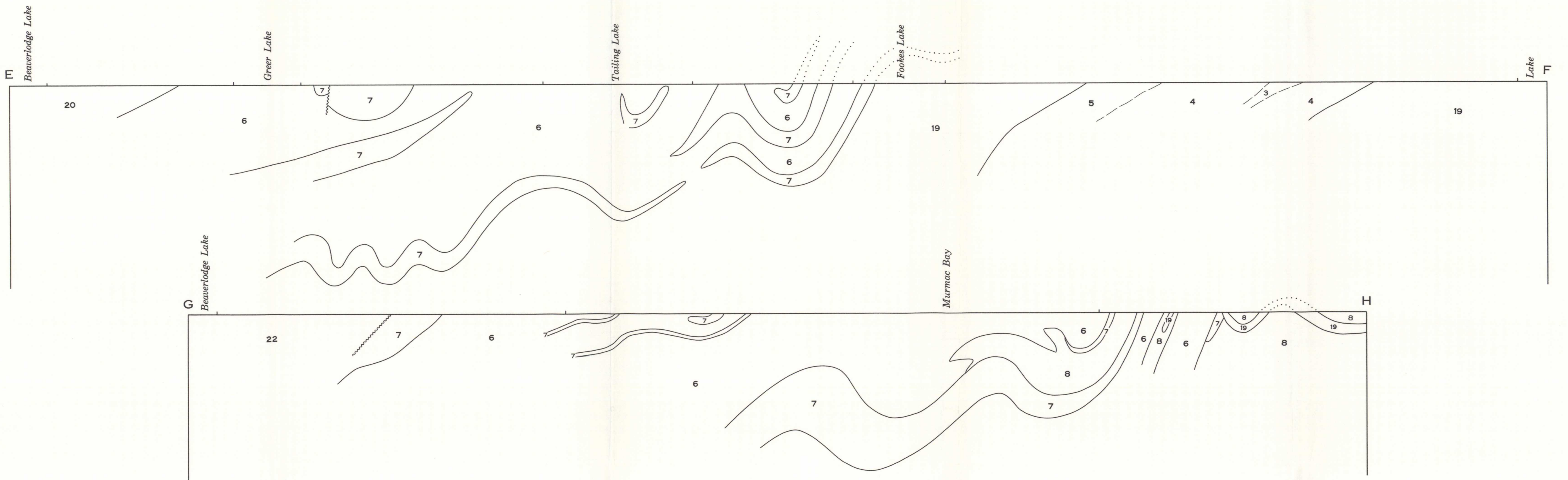
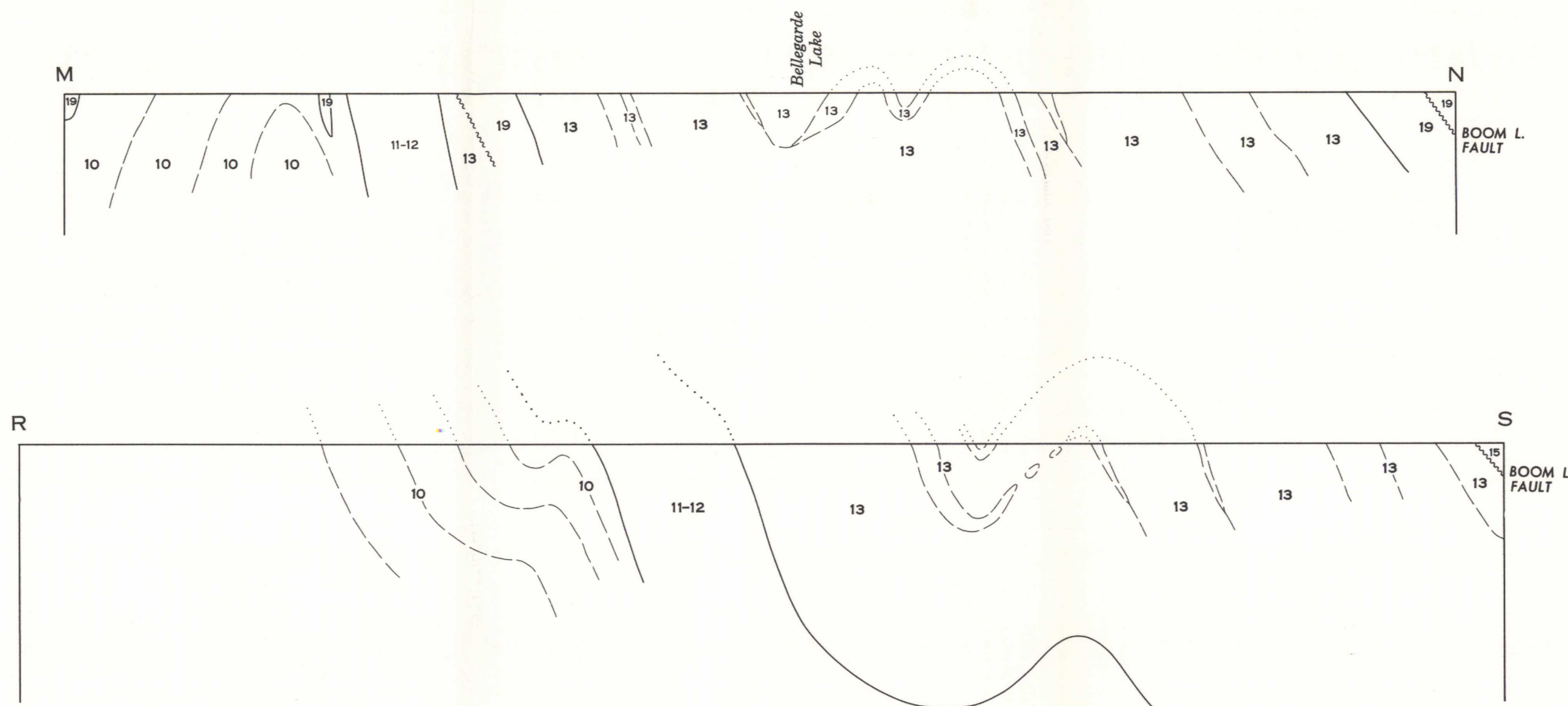


Sections in area north of St. Louis Fault

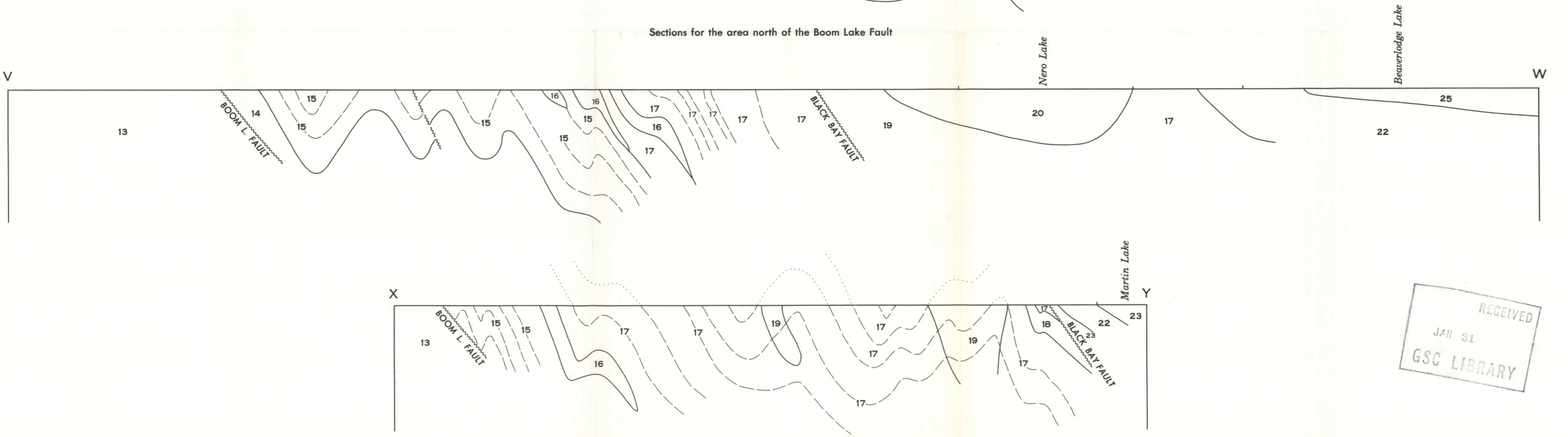


Sections in area south of St. Louis Fault

Diagrammatic structure sections along lines A-B, C-D, E-F and G-H (Sheet 1)



Sections for the area north of the Boom Lake Fault



Sections for the area north of the Black Bay Fault and south of the Boom Lake Fault

Diagrammatic structure sections along lines M-N, R-S, V-W and X-Y (Sheet 2)
to accompany Map 1247A, Beaverlodge, Saskatchewan.

Scale 1:14,400

NOT TO BE TAKEN FROM LIBRARY
NE PAS SORTIR DE LA BIBLIOTHÈQUE

RECEIVED
JAN 31
GSC LIBRARY

1247A (SECTION)
BEAVERLODGE STRUCTURE SECTIONS