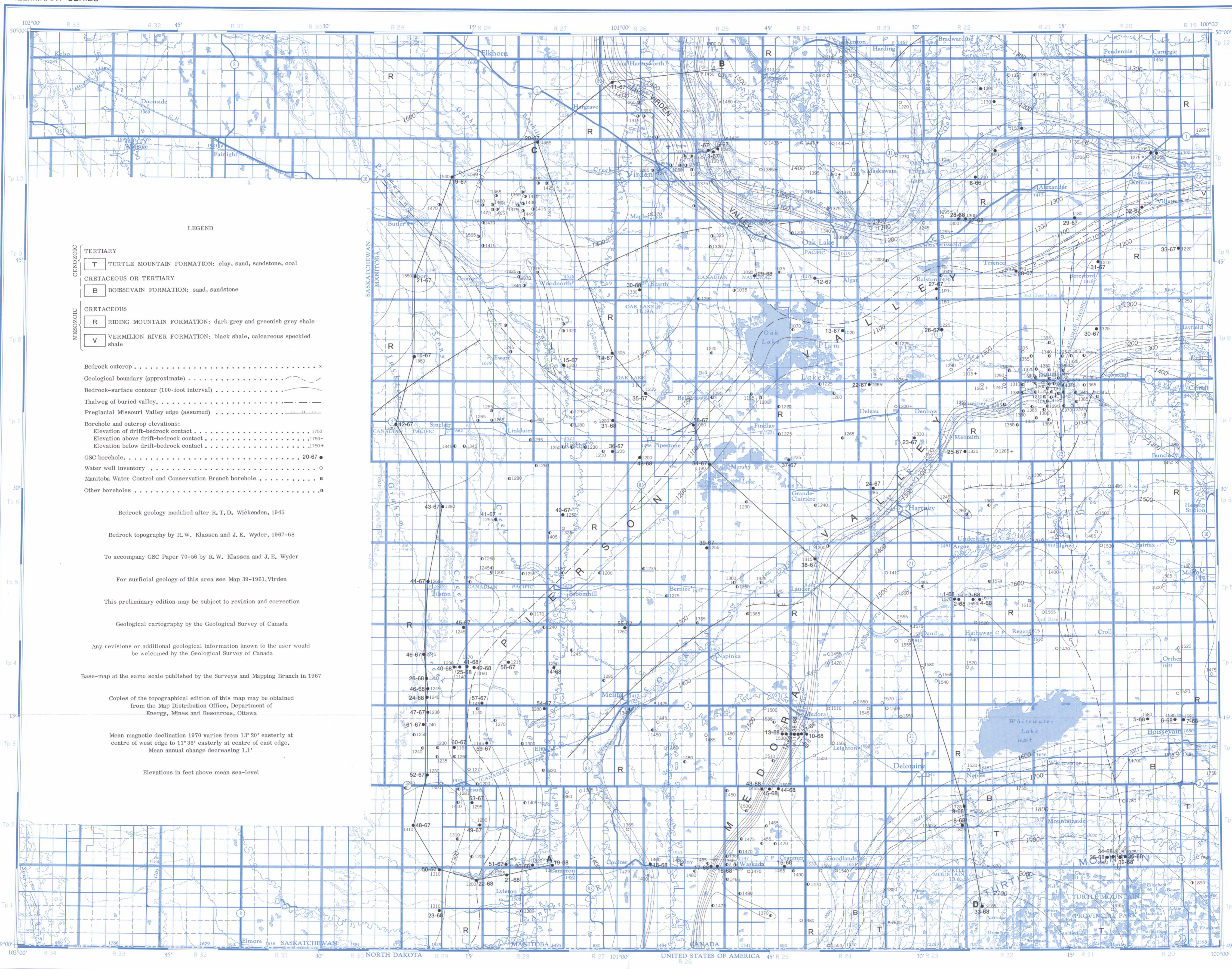
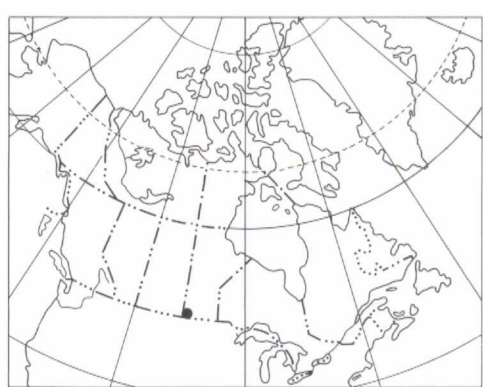


Diagrammatic cross-section along A-B, C-D

PRELIMINARY SERIES

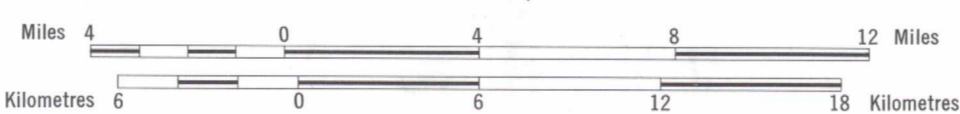


Published 1971
Copies of this map may be obtained from the Geological Survey of Canada, Ottawa

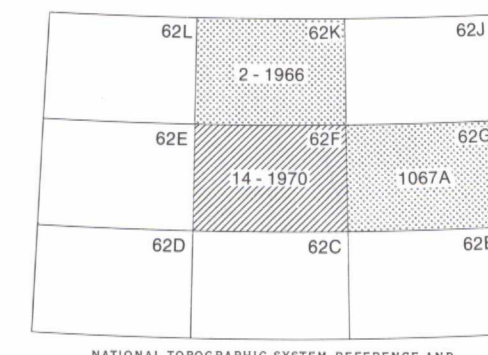


ESIC CIST
 OCT 8 1996
 Earth Sciences Secteur des sciences de la Terre

MAP 14-1970
 PAPER 70-56
BEDROCK TOPOGRAPHY
VIRDEN
 WEST OF PRINCIPAL MERIDIAN
 MANITOBA
 Scale 1:250,000



DEPT. OF ENERGY, MINES & RESOURCES
 NOV 2 1971
 REFERENCE MAP LIBRARY



MAP 14-1970
VIRDEN
 MANITOBA

612 copy 55 C
 This map has been produced from a scanned version of the original map
 Reproduction par numérisation d'une carte sur papier

MAP LIBRARY / CARTOTHEQUE

14-1970