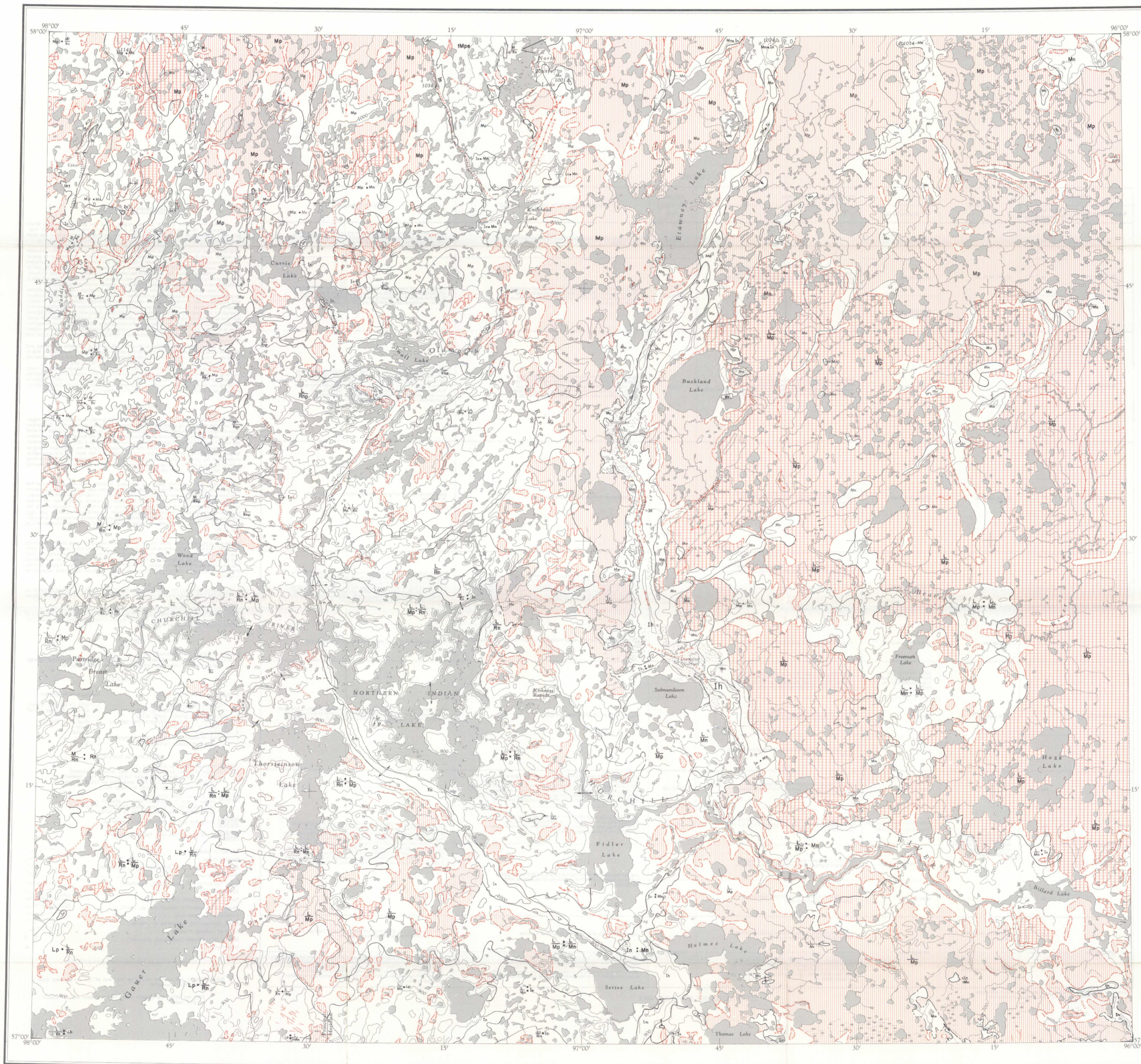


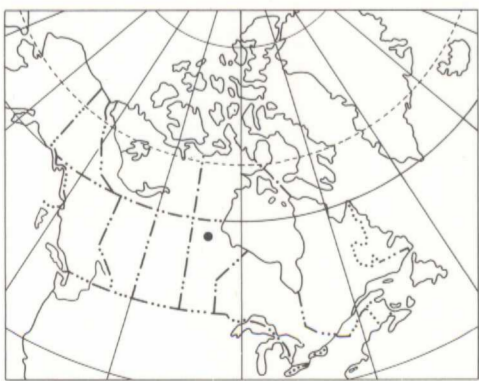


GEOLOGICAL SURVEY OF CANADA
DEPARTMENT OF ENERGY, MINES AND RESOURCES



Copies of this map may be obtained from the Geological Survey of Canada: 601 Booth Street, Ottawa, Ontario K1A 0E8 3303 - 33rd Street, N.W., Calgary, Alberta T2L 2A7

Printed by the Surveys and Mapping Branch, 1980




Geology by R.W. Klassen and J.A. Netteville 1971-1973
Thematic information on this map is, in part, reproduced directly from author's copy

Any revisions or additional geological information known to the user would be welcomed by the Geological Survey of Canada

Base-map at the same scale published by the Surveys and Mapping Branch in 1962

MAP 3-1979
SURFICIAL GEOLOGY
NORTHERN INDIAN LAKE
MANITOBA

Scale 1:250,000



Universal Transverse Mercator Projection
© Crown Copyrights reserved

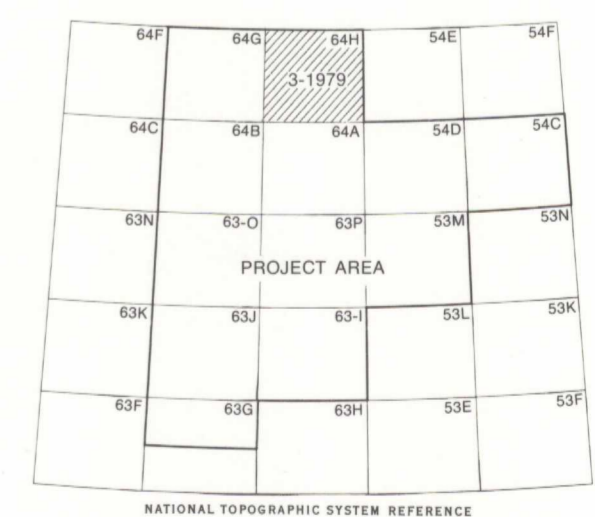
LIBRARY / BIBLIOTHÈQUE
DEC 8 1980
GEOLOGICAL SURVEY
COMMISSION GÉOLOGIQUE

G3401-CS
1978-
G4 omufc

Copies of the topographical edition of this map may be obtained from the Canada Map Office, Department of Energy, Mines and Resources, Ottawa, K1A 0E9

Mean magnetic declination 1980, 7°24.9' East, decreasing 16.0' annually. Readings vary from 4°53.4' East in the SE corner to 9°42.6' East in the NW corner of the map area

Elevations in feet above mean sea level



MAP 3-1979
NORTHERN INDIAN LAKE
MANITOBA