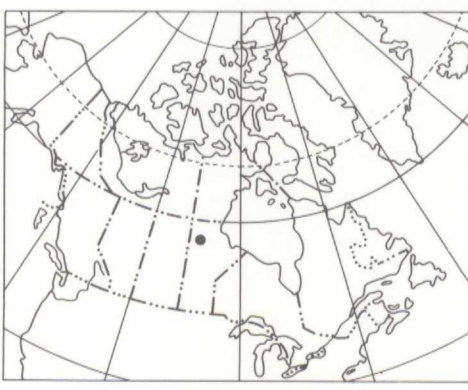



Copies of this map may be obtained from the Geological Survey of Canada: 601 Booth Street, Ottawa, Ontario K1A 0E8 3303-33rd Street, N.W., Calgary, Alberta T2L 2A7



Geology by R.W. Klassen and J.A. Netteville 1971-1973
 Thematic information on this map is, in part, reproduced directly from author's copy
 Any revisions or additional geological information known to the user would be welcomed by the Geological Survey of Canada
 Base map at the same scale published by the Surveys and Mapping Branch in 1963

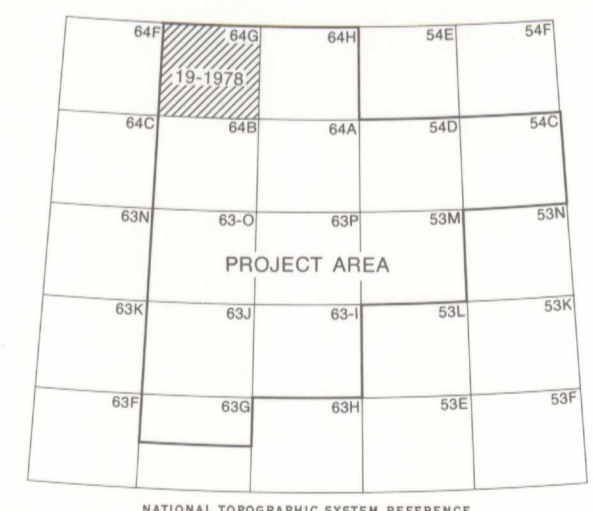
G3401-C5
 1978-
 G4
 omufc

MAP 19-1978
 SURFICIAL GEOLOGY
BIG SAND LAKE
 MANITOBA
 Scale 1:250,000



Copies of the topographical edition of this map may be obtained from the Canada Map Office, Department of Energy, Mines and Resources, Ottawa
 Mean magnetic declination 1979, 11°59.1' east, decreasing 4.7' annually. Readings vary from 10°28.2' in the SE corner to 13°35.4' in the NW corner of the map area

Elevations in feet above mean sea level



LIBRARY / BIBLIOTHÈQUE
 SEP 3 1980
 GEOLOGICAL SURVEY
 COMMISSION GÉOLOGIQUE

MAP 19-1978
BIG SAND LAKE
 MANITOBA

19-1978
 C.3