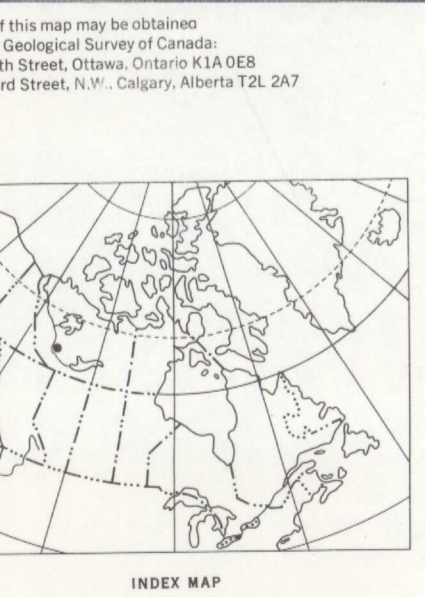




Fort Norman 220 m

Fort Simpson 13 m

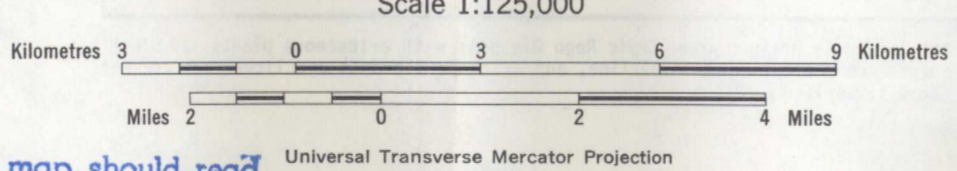
Mills Lake 88 m



Surface geology by H.A. Rutter and A.N. Boydell, 1972  
Final compilation by R.J. News, 1975  
Thematic information on this map is, in part, reproduced directly from author's copy  
Any revisions or additional geological information known to the user would be welcomed by the Geological Survey of Canada

LIBRARY / BIBLIOTHÈQUE  
JUN 20 1980  
GEOLOGICAL SURVEY  
COMMISSION GEOLOGIQUE

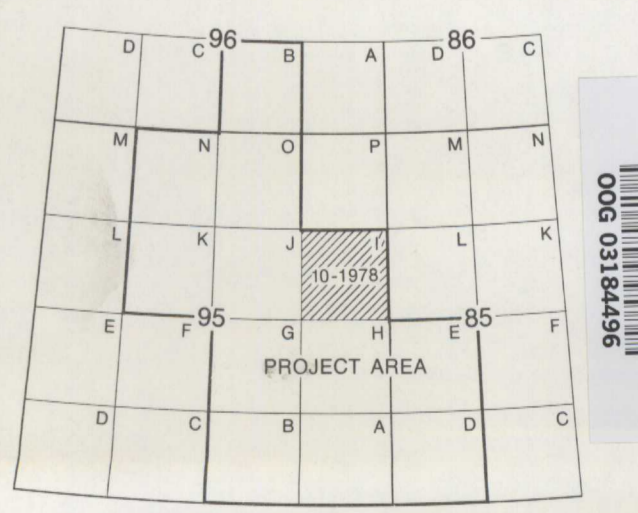
MAP 10-1978  
GEOLOGY  
**BULMER LAKE**  
DISTRICT OF MACKENZIE



This map should read  
Surface Geology and  
Geomorphology

Base-map at the scale of 1:250,000 published by the  
Surveys and Mapping Branch in 1958  
Geographical names subject to revision  
Mean magnetic declination 1978, 34°08' East, decreasing 6.9' annually.  
Readings vary from 3°17' to the SE corner to 3°05' in the  
NW corner of the map-area  
Elevations in feet above mean sea level

G3401-C5  
1978-  
84  
01mfc



BULMER LAKE  
DISTRICT OF MACKENZIE

10 161-8