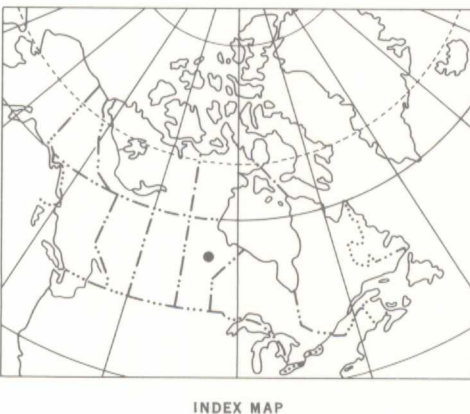



Copies of this map may be obtained from the Geological Survey of Canada, 601 Booth Street, Ottawa, Ontario K1A 0E8, 3303-33rd Street, N.W., Calgary, Alberta T2L 2A7



Geology by R.W. Klassen and J.A. Netterville 1971-1973
 Thematic information on this map is, in part, reproduced directly from author's copy
 Any revisions or additional geological information known to the user would be welcomed by the Geological Survey of Canada
 Base map at the same scale published by the Surveys and Mapping Branch in 1965

MAP 18-1978
 SURFICIAL GEOLOGY
SIWESK
 MANITOBA
 Scale 1:250,000



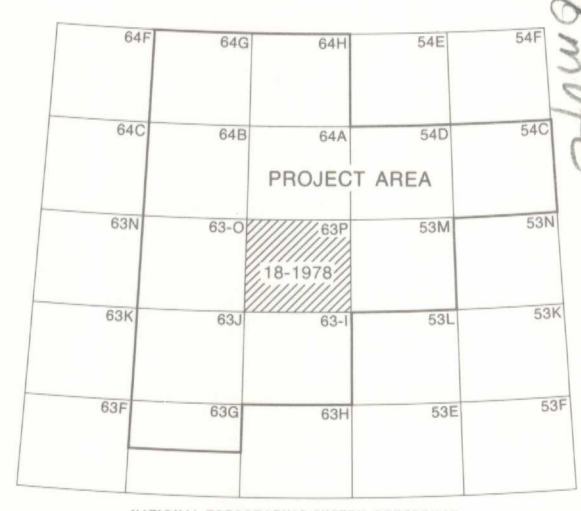
Copies of the topographical edition of this map may be obtained from the Canada Map Office, Department of Energy, Mines and Resources, Ottawa

Mean magnetic declination 1979, 8°49.8' east, decreasing 4.5' annually. Readings vary from 7°27.6' in the SE corner to 10°16.8' in the NW corner of the map area

DEPT. OF ENERGY, MINES & RESOURCES
 DEPARTMENTAL MAP LIBRARY

OCT 8 1980

MINISTÈRE DE L'ÉNERGIE, DES RESSOURCES
 CARTOTHÈQUE DU MINISTÈRE



NATIONAL TOPOGRAPHICAL SYSTEM REFERENCE
 MAP 18-1978
SIWESK
 MANITOBA

MAP LIBRARY / CARTOTHEQUE

ESIC CIST
 OCT 8 1996
 South Sciences / Sciences de la Terre

612 caq 55c

93101-5
 1978-
 64
 64
 18-1978