



**LEGEND**

- Glacial striae (direction of ice-movement determined, not determined)
- Crag-and-tail hills
- Drumlins and fluting (individual features or groups of parallel features, where numbers are shown 1 is older than 2)
- Eskers (continuous, discontinuous)
- Hummocky ice-contact deposits (includes esker aprons and unoriented kame moraines)
- Ridge moraines (includes individual end moraine ridges and belts of oriented kame moraines; hachures on steep side if present)
- Hummocky moraines (includes single and unoriented groups of kame hills)
- Braided and terraced outwash in stream channels
- Abandoned and misfit channels
- Scarp
- Upper limit of marine or lacustrine submergence (well-marked, assumed)
- Marine shell locality (Table I, Paper 60-18)
- Marine shell locality; radiocarbon age determined (Table II, Paper 60-18)
- Pingo

Geology by B. G. Craig; field observations by B. G. Craig, W. L. Davison, J. A. Fraser, R. J. Fulton, W. W. Heywood, and T. N. Irvine, 1959


Lake and stream (position approximate). . . . . 1750  
 Height in feet above mean sea-level. . . . . 1750

Cartography by the Geological Survey of Canada, 1960

Approximate magnetic declination, 43° 18' East

Air photographs covering this area may be obtained through the National Air Photographic Library, Topographical Survey, Ottawa

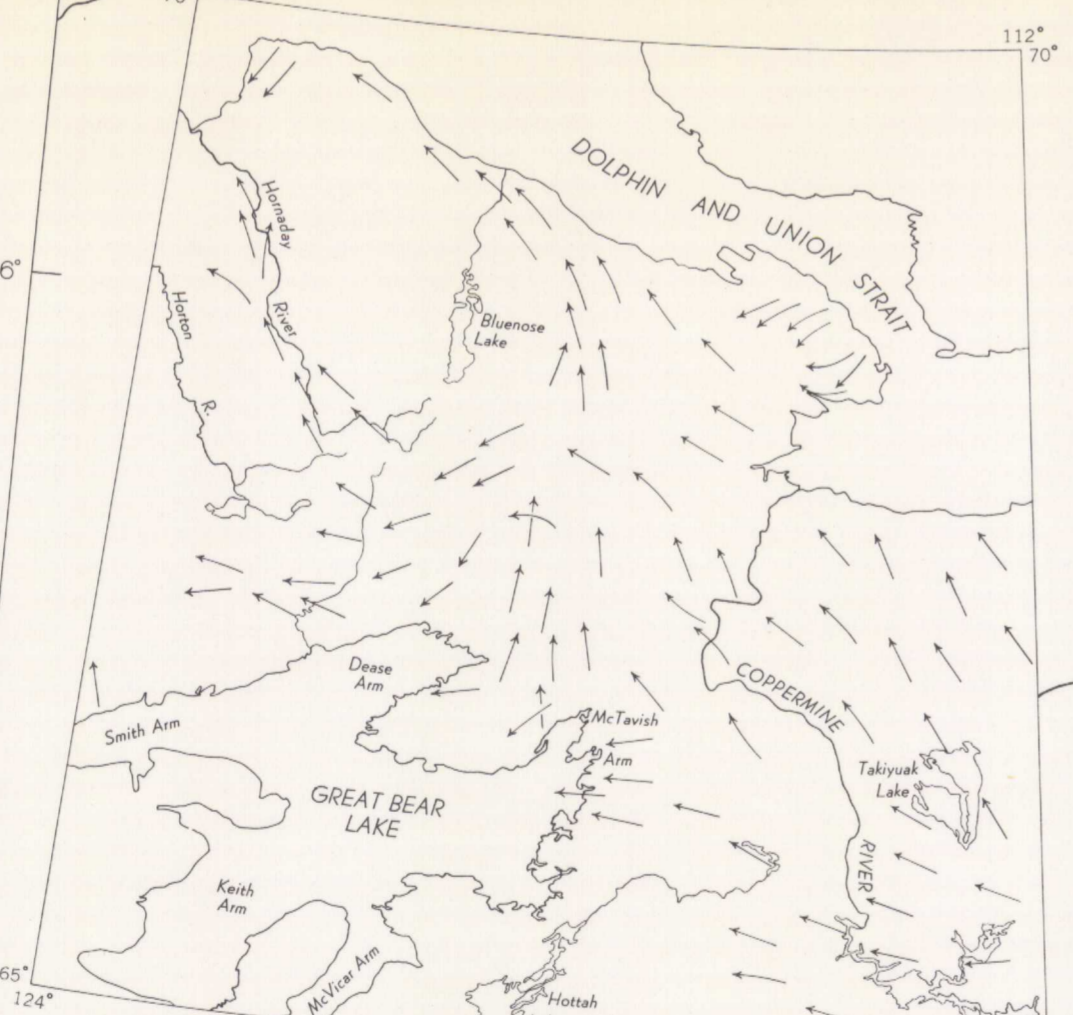
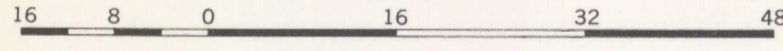
In response to public demand for earlier publication, Preliminary Series maps are issued in this simplified form and will be clearer to read if all or some of the map-units are hand-coloured



GEOLOGICAL SURVEY OF CANADA  
 DEPARTMENT OF MINES AND TECHNICAL SURVEYS

MAP 24-1960  
 TO ACCOMPANY PAPER 60-18  
 SURFICIAL GEOLOGY  
 NORTH-CENTRAL  
 DISTRICT OF MACKENZIE  
 NORTHWEST TERRITORIES

Scale: One Inch to Sixteen Miles =  $\frac{1}{1,013,760}$



Generalized direction of glacial flow (arrows illustrate the pattern of movement, not paths of continuous glacial flow)

PUBLISHED: 1960  
 COPIES OF THIS MAP MAY BE OBTAINED FROM THE DIRECTOR, GEOLOGICAL SURVEY OF CANADA, OTTAWA

PRINTED BY THE SURVEYS AND MAPPING BRANCH