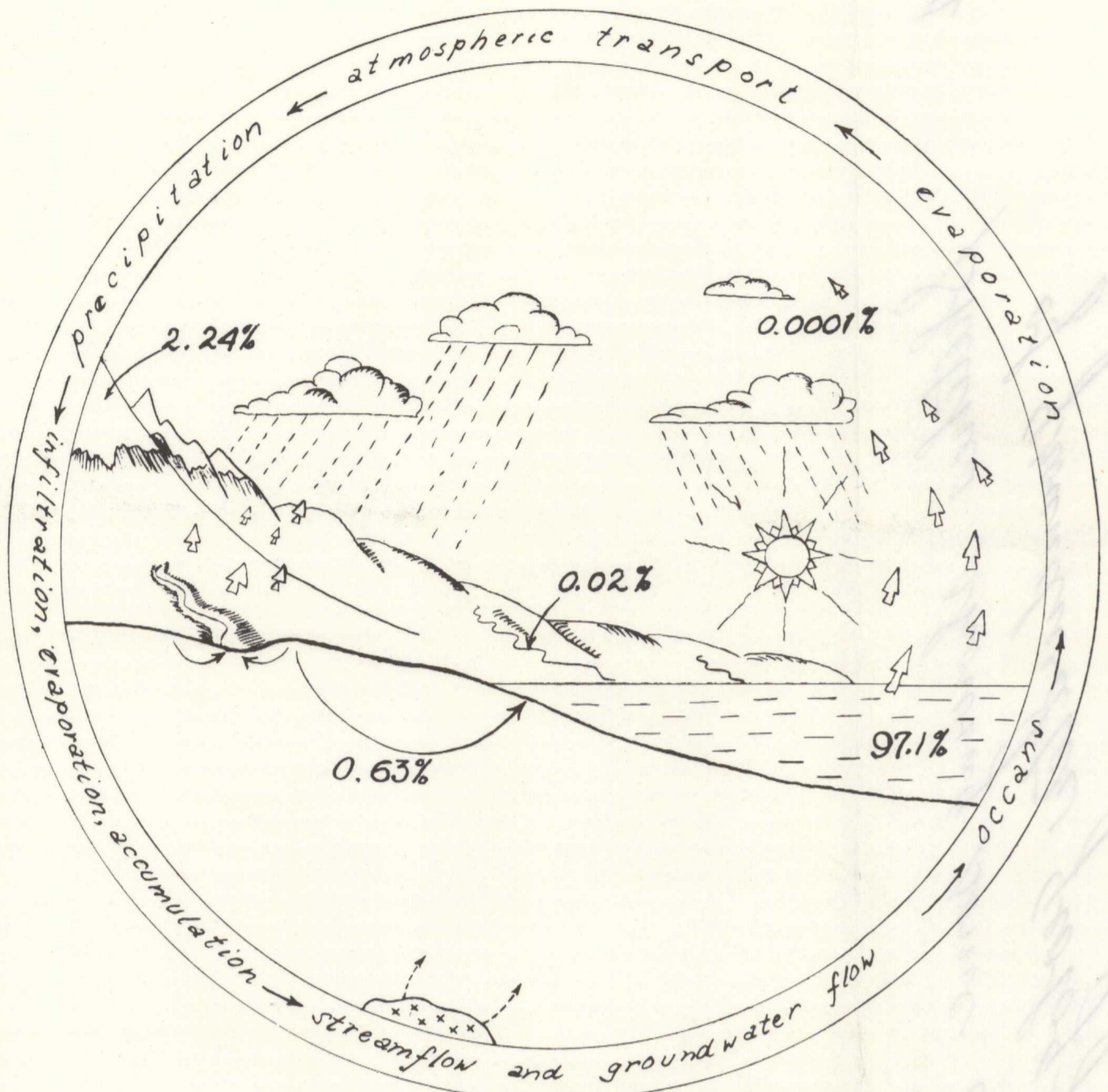


GEOLOGICAL SURVEY OF CANADA  
DEPARTMENT OF MINES AND TECHNICAL SURVEYS

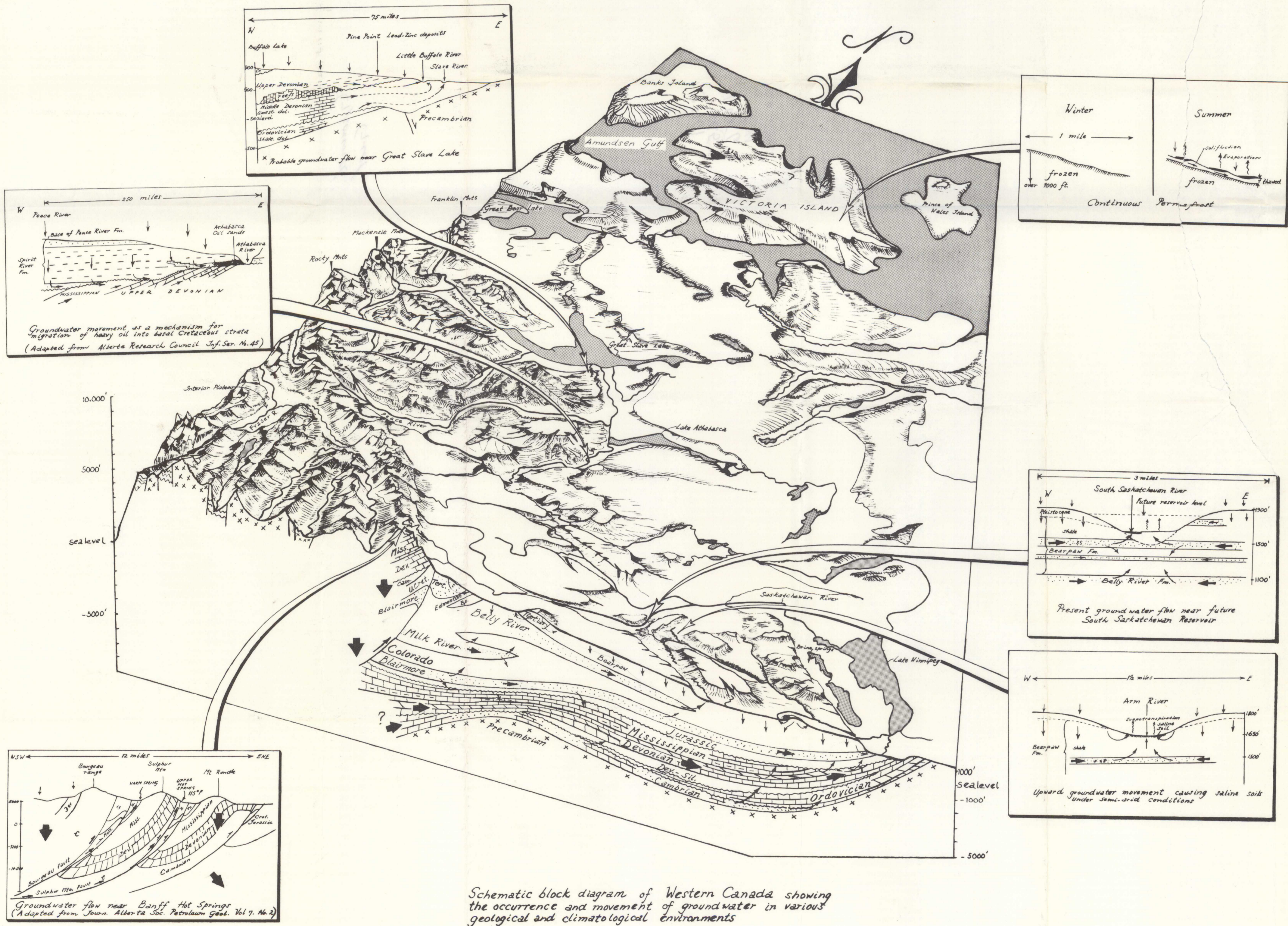
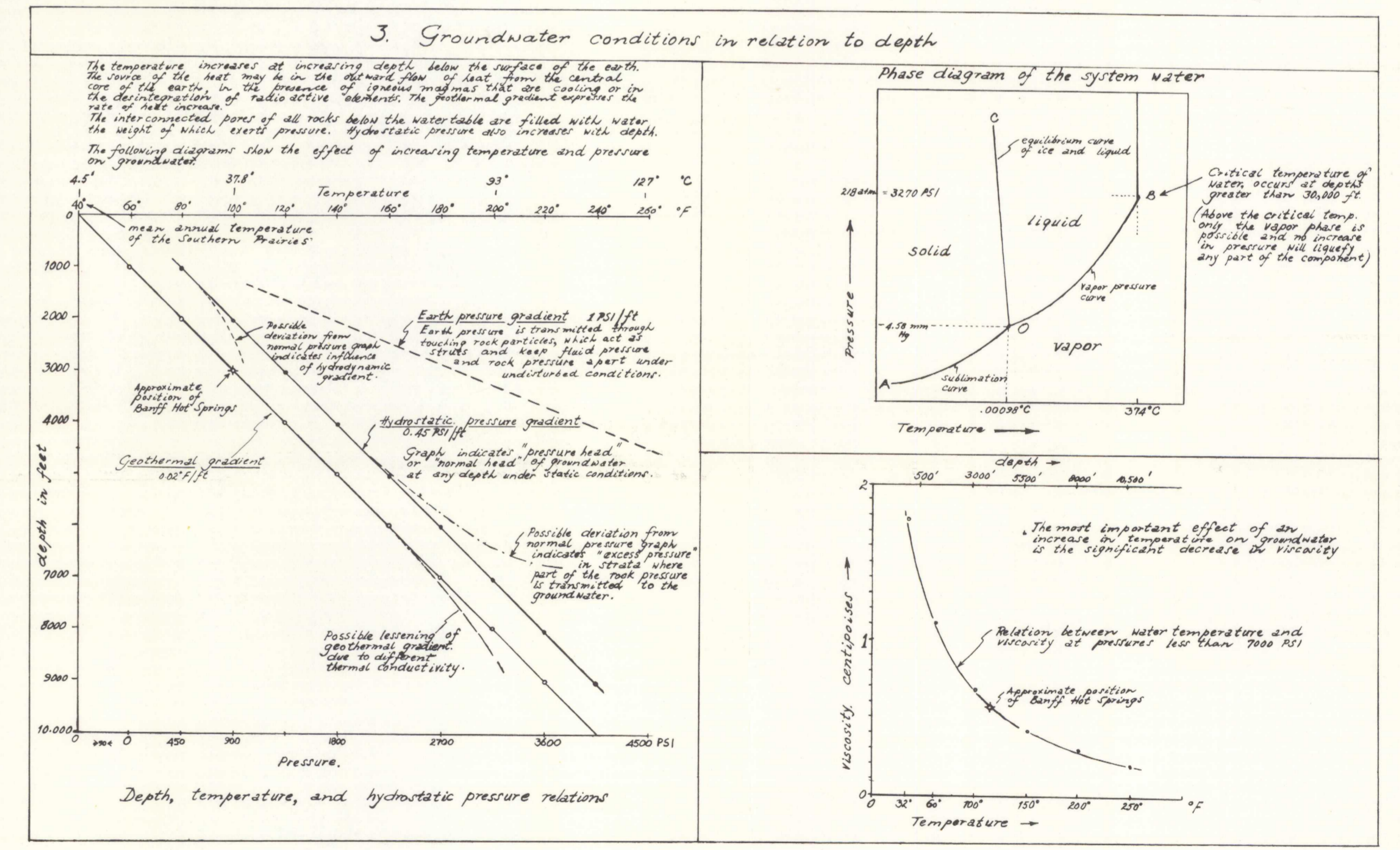
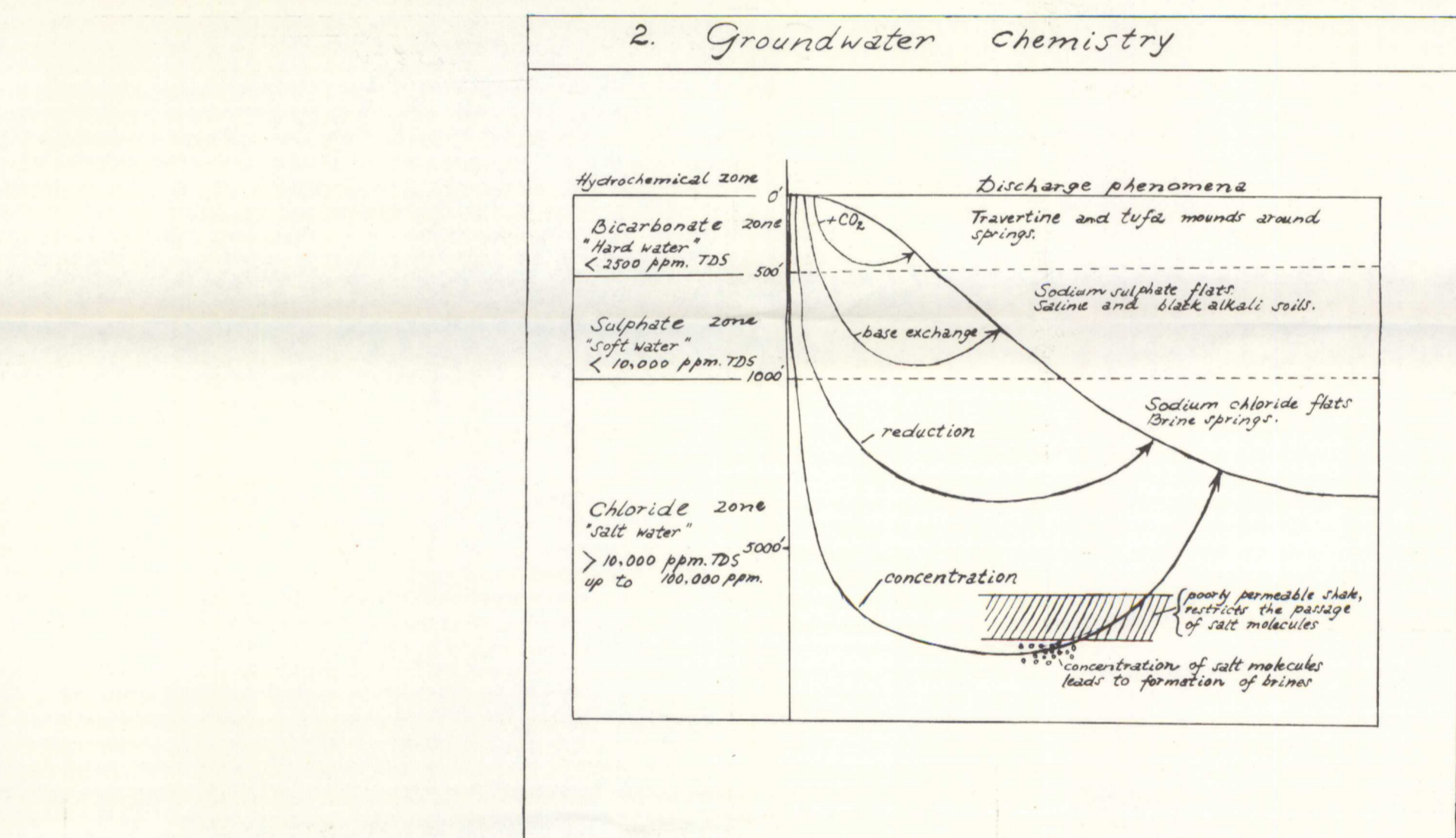
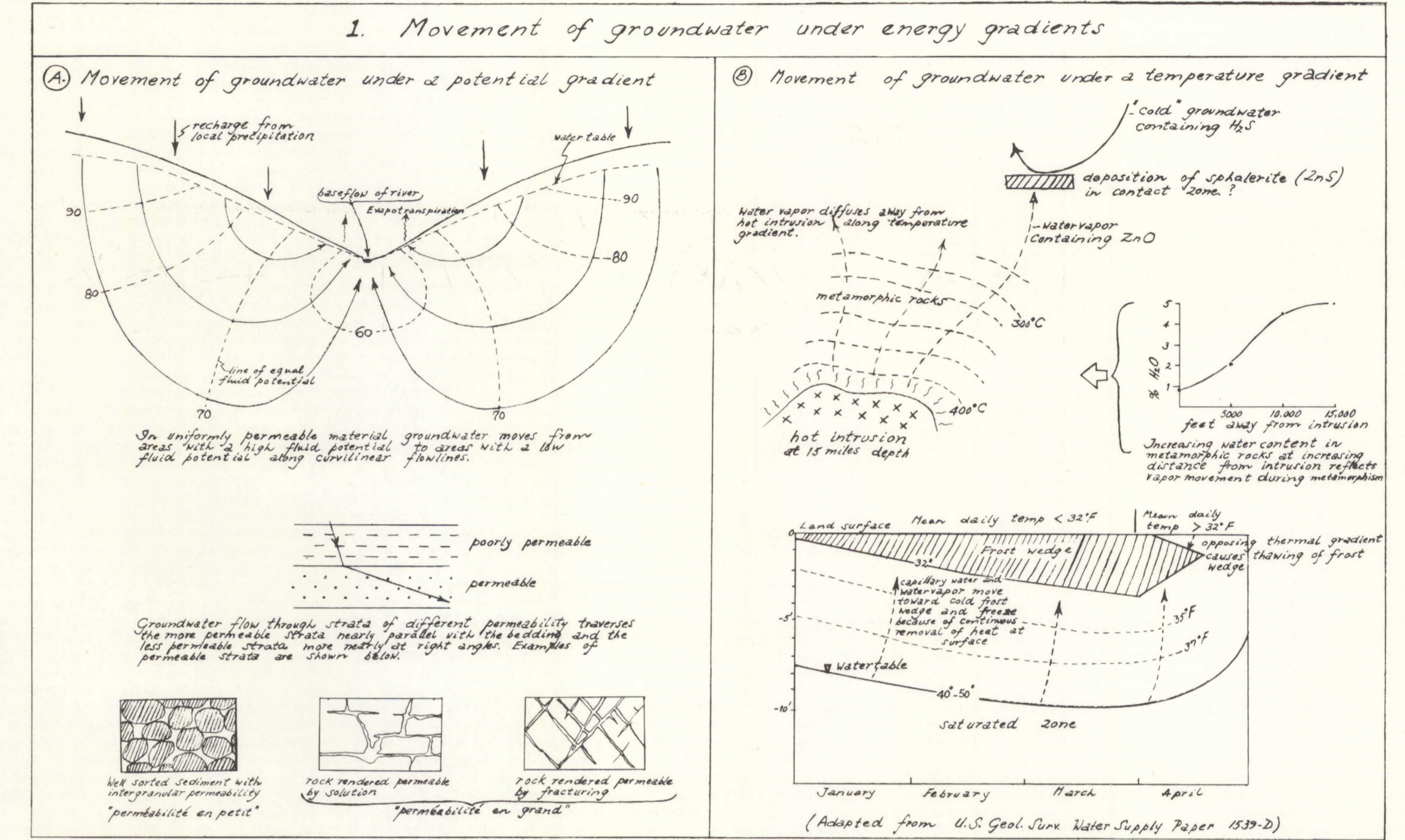
Preliminary Series  
2-1964

# SKETCHES SHOWING SOME ASPECTS OF GROUNDWATER GEOLOGY

by  
Peter Meyboom



Distribution of the world's water resources throughout the hydrologic cycle. (percentages from U.S. Geol. Surv. Circular 415)



Schematic block diagram of Western Canada showing the occurrence and movement of groundwater in various geological and climatological environments