

- LEGEND**
- TRIASSIC**
- 10 NORTH MOUNTAIN BASALT: basalt
 - 9 BLOMIDON FORMATION: siltstone, arenaceous shale; minor claystone
 - 8 WOLFFVILLE FORMATION: arkose and sandstone
- DEVONIAN**
- MIDDLE OR UPPER DEVONIAN
- 7 SOUTHERN NOVA SCOTIA BATHOLITH: granitic rock; 7a, associated granitic stocks; 7b, granitic rocks with numerous inclusions
 - 6 Gabbro sills and dykes
- LOWER DEVONIAN**
- 5 TORBROOK FORMATION: shale, siltstone, and quartzite; minor shaly limestone and iron-formation
- SILURIAN**
- UPPER SILURIAN
- 4 KENTVILLE FORMATION: shale, siltstone, and slate
- UPPER SILURIAN OR EARLIER
- 3 WHITE ROCK FORMATION: 3a, shale, siltstone, and slate; minor quartzite and basalt; 3b, rhyolite; 3c, shaly siltstone and quartzite
- ORDOVICIAN**
- MEGUMA GROUP (1, 2)
- 2 HALIFAX FORMATION: siltstone and slate
- ORDOVICIAN OR EARLIER
- 1 GOLDENVILLE FORMATION: quartzite; minor slate

- Geological boundary (defined, approximate, assumed)
- Bedding (inclined, vertical, overturned)
- Bedding (dip known, tops unknown)
- Cleavage (inclined, vertical)
- Plunge of minor fold axis
- Fault (defined, approximate, assumed)
- Mineralized bed (iron) Fe
- Syncline (approximate)
- Glacial striae (direction of ice-movement unknown)
- Fossil locality
- Mineral occurrence (manganese, Mn) Mn
- Shaft

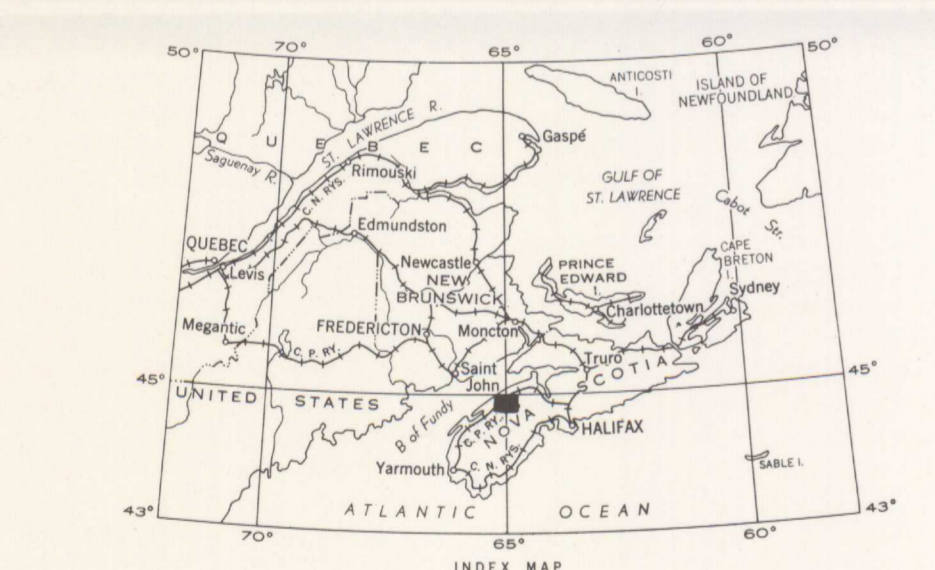
- Geology by W. G. Smitheringale, 1956-1958
- Main highway
- Other roads
- Trails
- Railway
- Abandoned railway
- County boundary
- Intermittent stream
- Rapids
- Marsh
- Height in feet above mean sea-level 723

Cartography by the Geological Survey of Canada, 1960

Approximate magnetic declination, 22° 06' West

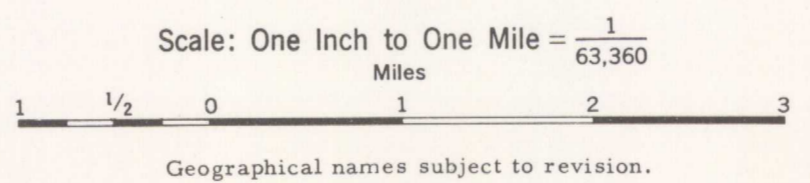
Air photographs covering this area may be obtained through the National Air Photographic Library, Topographical Survey, Ottawa

In response to public demand for earlier publication, Preliminary Series maps are issued in this simplified form and will be clearer to read if all or some of the map-units are hand-coloured



PUBLISHED, 1960
COPIES OF THIS MAP MAY BE OBTAINED FROM THE
DIRECTOR, GEOLOGICAL SURVEY OF CANADA, OTTAWA

MAP 14-1960
(TO ACCOMPANY PAPER 60-13)
GEOLOGY
NICTAUX-TORBROOK
ANNAPOLIS AND KINGS COUNTIES
NOVA SCOTIA




Geographical names subject to revision.

ESIC CIST
OCT 8 1966
Earth Sciences / Secteur des sciences
Sector / de la Terre

G
3401
.05
1956
G4
omvfo

MAP 14-1960
NICTAUX-TORBROOK
NOVA SCOTIA
SHEETS 21 1/2 (East Half) AND 21 1/2 (West Half)



MAP LIBRARY / CARTOTHEQUE

612 caq C

14-1960

14-1960