

28-1965

- LEGEND**
- MIDDLE DEVONIAN**
- Dn NORFOLK FORMATION
 - Ddrb DETROIT RIVER FORMATION: Biohermal Facies
 - Ddr DETROIT RIVER FORMATION
 - Dbb BOIS BLANC FORMATION
- UPPER SILURIAN**
- Sbi BASS ISLAND FORMATION
 - Se SALINA FORMATION
- Rock outcrop x
- Geological boundary (approximate or assumed) - - - - -
- Quarry x
- Sand or gravel x

Geology by J. F. Caley, 1940-1945; J. F. Caley and B. A. Liberty, 1946-1949; B. A. Liberty, 1954-1958

Compiled by B. A. Liberty, 1965

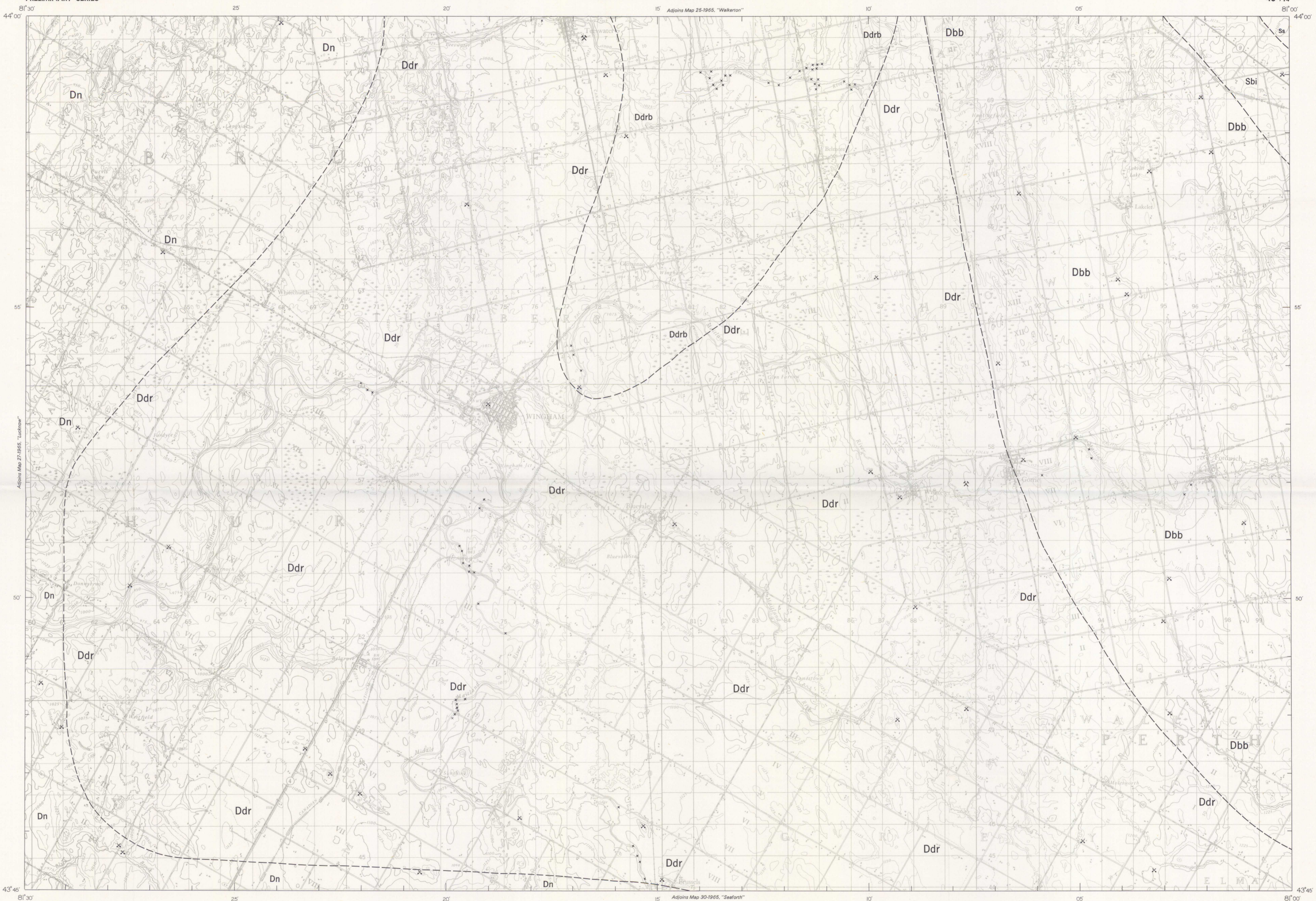
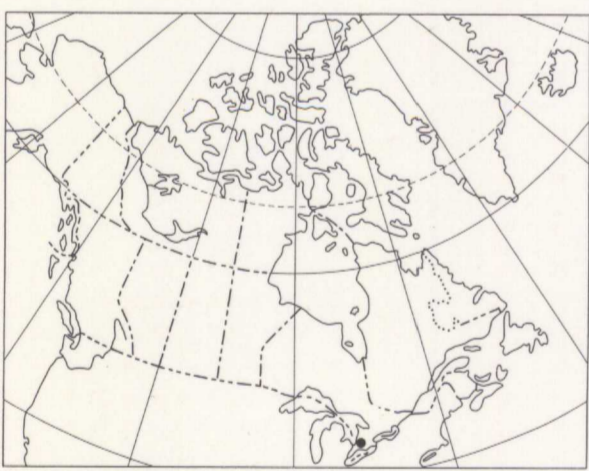
To accompany G.S.C. Paper 65-41 by B. A. Liberty

Geological cartography by the Geological Survey of Canada, 1966

- Road, all weather 1 Route
- Other roads 2
- Railway 3
- County boundary 4
- Township boundary 5
- Telephone line 6
- Post Office 7
- Intermittent stream 8
- Marsh 9
- Contours (interval 25 feet) 10
- Height in feet above mean sea-level 11

Base-map compiled and drawn by the Army Survey Establishment, R. C. E., 1951


Approximate magnetic declination, 05°47' West, increasing 1.5' annually



Published, 1966
Copies of this map may be obtained from the Director, Geological Survey of Canada, Ottawa

MAP 28-1965
PAPER 65-41
GEOLOGY
WINGHAM
ONTARIO

Scale 1:63,360
1 inch to 1 mile



G
3401
.C5
1956
G4
omvsc

ESIC CIST
OCT 8 1996
Earth Sciences Sector / Secteur des sciences de la Terre

DEPT. OF ENERGY, MINES & TECH.
GEOGRAPHICAL
MAY 19 1967
BRANCH
MAP LIBRARY

MAP LIBRARY / CARTOTHEQUE

MAP 28-1965
WINGHAM
ONTARIO
40 P/14