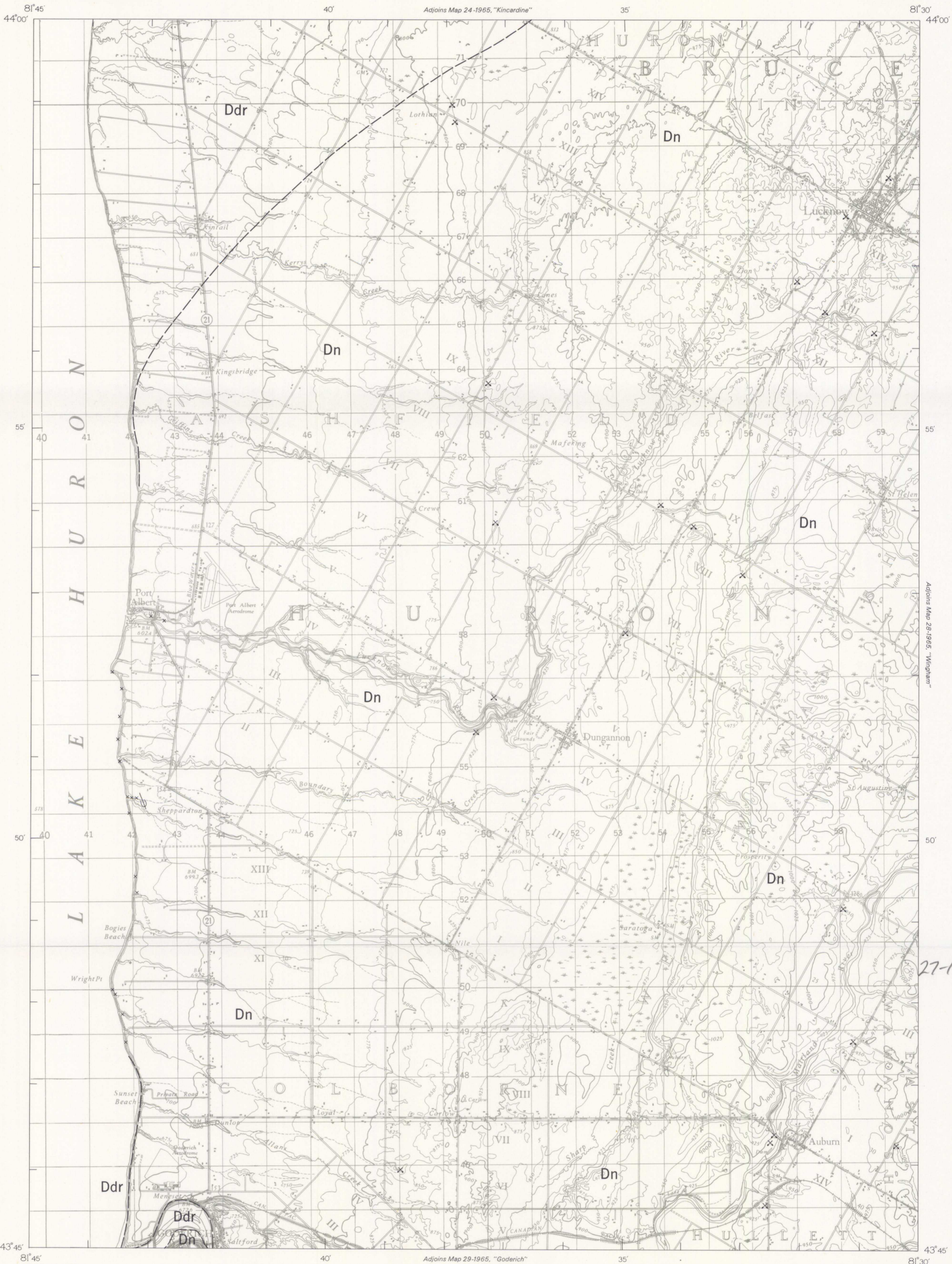




GEOLOGICAL SURVEY OF CANADA  
DEPARTMENT OF MINES AND TECHNICAL SURVEYS

PRELIMINARY SERIES

40 P/13 E



- LEGEND**
- PALAEOZOIC**
- Dn NORFOLK FORMATION
  - Ddr DETROIT RIVER FORMATION
- Rock outcrop . . . . . x
  - Geological boundary (approximate or assumed) . . . . . - - - - -
  - Glacial striae . . . . . ~ ~ ~ ~ ~
  - Sand or gravel . . . . . x

Geology by J. F. Caley, 1940-1945; J. F. Caley and B. A. Liberty, 1946-1949; B. A. Liberty, 1954-1958

Compiled by B. A. Liberty, 1965

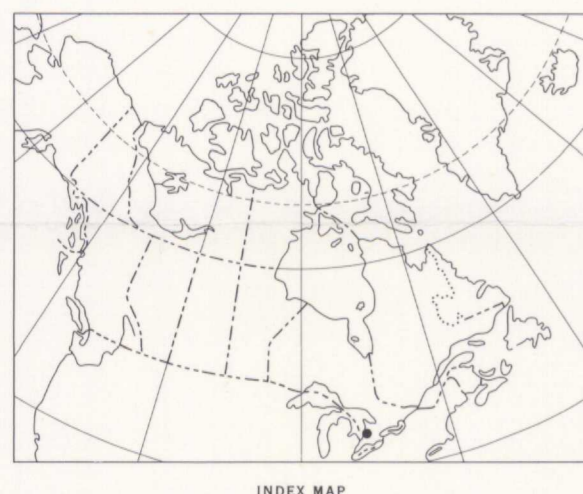
To accompany GSC Paper 65-41 by B. A. Liberty

Geological cartography by the Geological Survey of Canada, 1966

- Road, all weather . . . . . ————
- Other roads . . . . . - - - - -
- Railway . . . . . = = = = =
- County boundary . . . . . - - - - -
- Township boundary . . . . . - - - - -
- Telephone line . . . . . ————
- Power transmission line . . . . . ————
- Post Office . . . . . P
- Intermittent stream . . . . . ~ ~ ~ ~ ~
- Contours (interval 25 feet) . . . . . ————
- Height in feet above mean sea-level . . . . . 685

Base-map compiled and drawn by the Army Survey Establishment, RCE, 1951

Approximate magnetic declination, 05° 11' West, increasing 1.2' annually

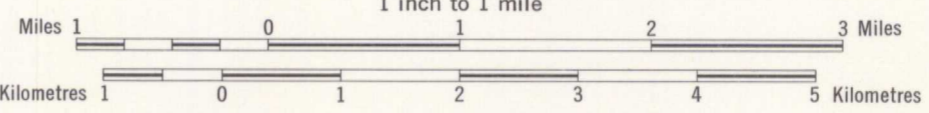


INDEX MAP

Published, 1966  
Copies of this map may be obtained from the Director, Geological Survey of Canada, Ottawa

MAP 27-1965  
PAPER 65-41  
GEOLOGY  
**LUCKNOW**  
ONTARIO

Scale 1:63,360  
1 inch to 1 mile



ESIC CIST  
OCT 8 1996  
Earth Sciences Sector  
Secteur des sciences de la Terre

DEPT. OF ENERGY, MINES & TECHNICAL SURVEYS  
GEOGRAPHICAL  
MAY 19 1967  
BRANCH  
MAP 11

MAP 27-1965  
LUCKNOW  
ONTARIO  
40 P/13 E

612 caq C  
G  
3401  
.c5  
1956  
G4  
omvfc

MAP LIBRARY / CARTOTHEQUE