


21-1965



GEOLOGICAL SURVEY OF CANADA  
DEPARTMENT OF MINES AND TECHNICAL SURVEYS

41 A/10  
80° 30'



LEGEND

- MIDDLE AND LOWER SILURIAN**
- Sg GUELPH FORMATION
  - Safh AMABEL AND FOSSIL HILL FORMATIONS: (Lockport)
  - Schm CABOT HEAD AND MANITOULIN FORMATIONS
- UPPER ORDOVICIAN**
- Oq QUEENSTON FORMATION
  - Ogb GEORGIAN BAY FORMATION
  - Ow WHITBY FORMATION: Upper Member

- Rock outcrop
- Geological boundary (approximate or assumed)
- Quarry
- Show of gas
- Show of oil
- Dry well
- Sand or gravel

Geology by J. F. Caley, 1940-1945; J. F. Caley and B. A. Liberty, 1946-1949; B. A. Liberty, 1954-1958

Compiled by B. A. Liberty, 1965

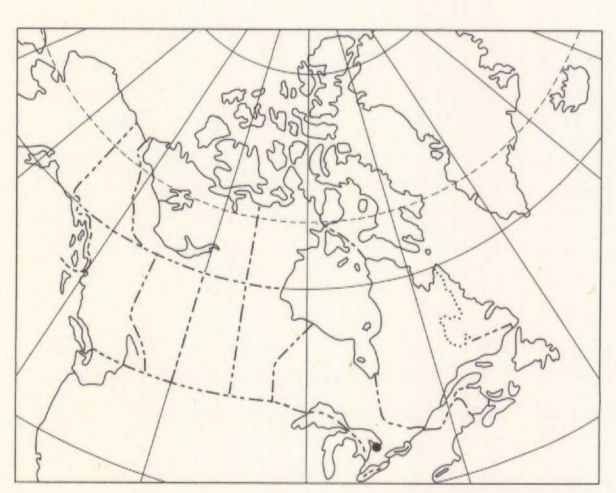
To accompany GSC Paper 65-41 by B. A. Liberty

Geological cartography by the Geological Survey of Canada, 1966

- Road, all weather
- Other roads
- Trail
- Railway
- Township boundary
- Telephone line
- Post Office
- Intermittent stream
- Marsh
- Contours (interval 25 feet)
- Height in feet above mean sea-level

Base-map compiled and drawn by the Army Survey Establishment, RCE, 1953

Approximate magnetic declination, 6° 46' West, increasing 1.2' annually

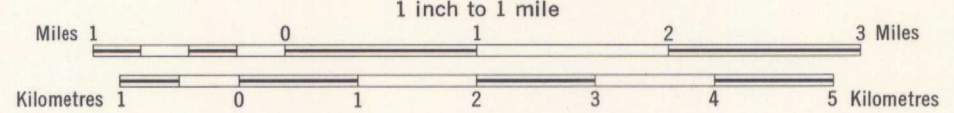


INDEX MAP

Published, 1966  
Copies of this map may be obtained from the Director, Geological Survey of Canada, Ottawa

MAP 21-1965  
PAPER 65-41  
GEOLOGY  
OWEN SOUND  
ONTARIO

Scale 1:63,360  
1 inch to 1 mile



ESIC CIST  
OCT 8 1996  
Earth Sciences Section / Secteur des sciences de la Terre  
MAP LIBRARY / CARTOTHEQUE

DEPT. OF ENGRY. MINE & TECH. SURVEYS  
GEOGRAPHICAL  
MAY 19 1967  
BRANCH 1  
MAP 1

MAP 21-1965  
OWEN SOUND  
ONTARIO  
41 A/10

612 Caq C

G  
3401  
.C5  
1956  
G4  
0m v f c