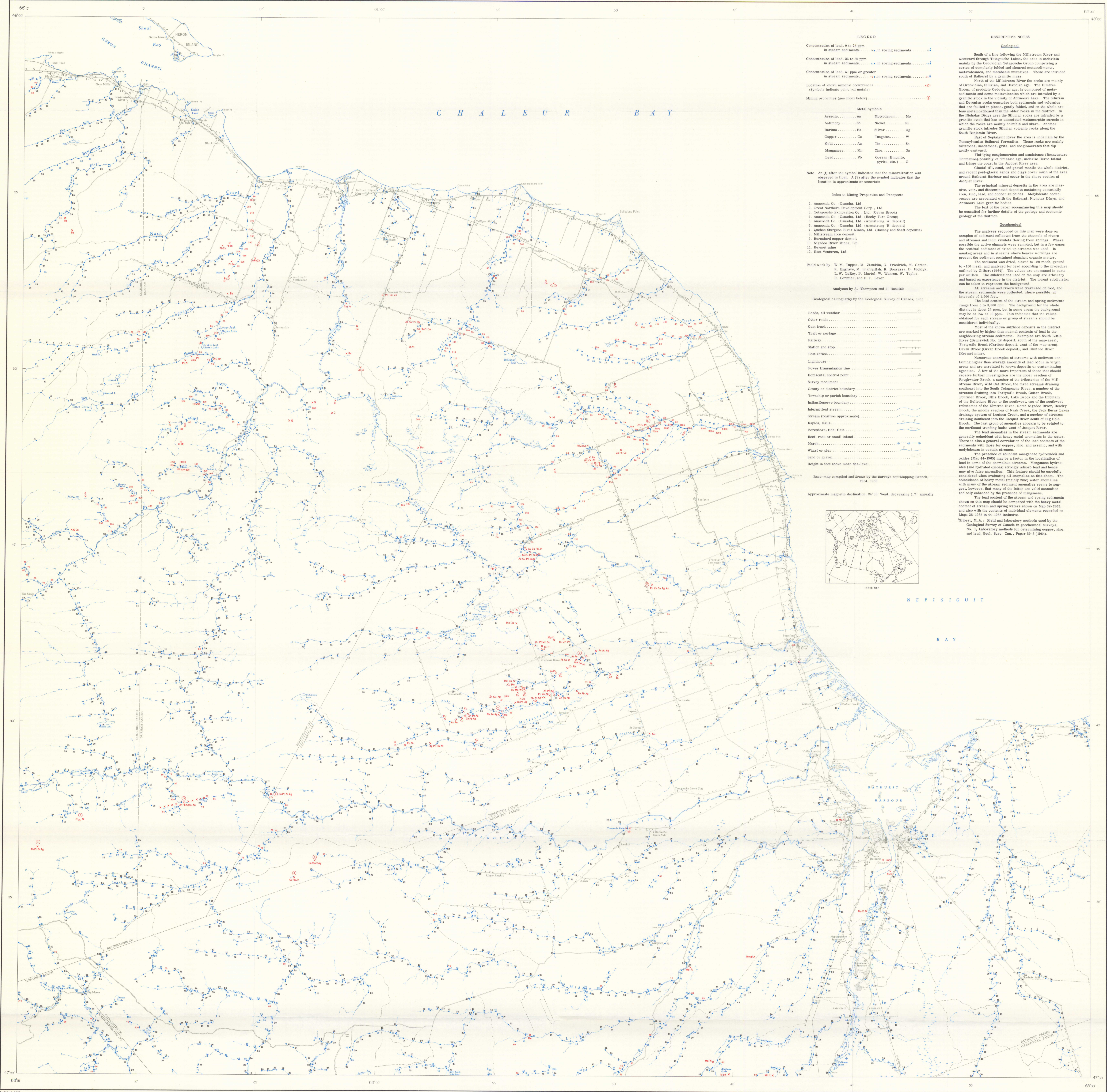


CHALEUR BAY



LEGEND

Concentration of lead, 0 to 25 ppm
in stream sediments 1

Concentration of lead, 26 to 50 ppm
in stream sediments 2

Concentration of lead, 51 ppm or greater
in stream sediments 3

Location of known mineral occurrences
(symbols indicate principal metals)

Mining properties (see index below) 4

Metal Symbols

Arsenic	As	Molybdenum	Mo
Antimony	Sb	Nickel	Ni
Barium	Ba	Silver	Ag
Copper	Cu	Tungsten	W
Gold	Au	Tin	Sn
Manganese	Mn	Zinc	Zn
Lead	Pb	Cobalt (limonite, pyrite, etc.)	Co

Note: An (f) after the symbol indicates that the mineralization was observed in float. A (?) after the symbol indicates that the location is approximate or uncertain.

Index to Mining Properties and Prospects

- Anacostis Co. (Canada), Ltd.
- Great Northern Development Corp., Ltd.
- Tetagonite Exploration Co., Ltd. (Orvan Brook)
- Anacostis Co. (Canada), Ltd. (Rocher Tarn Group)
- Anacostis Co. (Canada), Ltd. (Armstrong 'A' deposit)
- Anacostis Co. (Canada), Ltd. (Armstrong 'B' deposit)
- Quebec-Bathurst River Mines, Ltd. (Hessey and Shatt deposits)
- Millstream iron deposit
- Bathurst copper deposit
- Nigadoo River Mines, Ltd.
- Koymet mine
- East Ventrose, Ltd.

Field work by: W. M. Taylor, M. Zimold, G. Friedrich, M. Carter, R. Bryson, M. Shafiqullah, R. Bourassa, D. Puklyk, L. W. Laloy, P. Martel, W. Warren, W. Taylor, G. Corneil, and K. T. Laver

Analyses by: A. Thompson and J. Hoodak

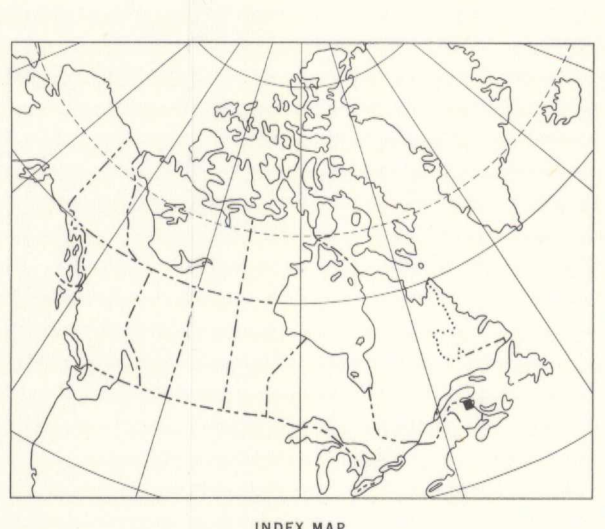
Geological cartography by: the Geological Survey of Canada, 1965

Base-map compiled and drawn by: the Surveys and Mapping Branch, 1954, 1956

Approximate magnetic declination: 24°43' West, decreasing 1.7" annually

Base-map compiled and drawn by: the Surveys and Mapping Branch, 1954, 1956

Approximate magnetic declination: 24°43' West, decreasing 1.7" annually



DESCRIPTIVE NOTES

Geological

South of a line following the Millstream River and westward through Tetagonite Lake, the area is underlain mainly by the Ordovician Tetagonite Group comprising a series of complexly folded and sheared metasediments, metavolcanics, and metabasic intrusives. These are intruded south of Bathurst by a granitic mass.

North of the Millstream River the rocks are mainly of Ordovician, Silurian, and Devonian age. The Kintore Group, of probable Ordovician age, is composed of meta-sediments and some metavolcanics which are intruded by a granitic stock in the vicinity of Anticosti Lake. The Silurian and Devonian rocks comprise both sediments and volcanics that are faulted in places, gently folded, and on the whole are less metamorphosed than the older rocks in the district. In the Nicholas Days area the Silurian rocks are intruded by a granitic stock that has an associated metamorphic aureole in which the rocks are mainly hornfelsic and shaly. Another granitic stock intrudes Silurian volcanic rocks along the South Bathurst River.

East of Northgill River the area is underlain by the Pennsylvanian Bathurst Formation. These rocks are mainly siltstones, sandstones, grits, and conglomerates that dip gently westward.

Flat-lying conglomerates and sandstones (Bathurst Formation) possibly of Triassic age, underlie Heron Island and fringe the coast in the Jacquet River area.

Glacial till, sand, and gravel mantles the whole district, and recent post-glacial sands and clays cover much of the area around Bathurst Harbour and occur in the shore section at Jacquet River.

The principal mineral deposits in the area are massive, vein, and disseminated deposits containing essentially iron, zinc, lead, and copper sulphides. Molybdenum occurrences are associated with the Bathurst, Nicholas Days, and Anticosti Lake granitic bodies.

The text of the paper accompanying this map should be consulted for further details of the geology and economic geology of the district.

Geochemical

The analyses recorded on this map were done on samples of sediment collected from the channels of rivers and streams and from rivulets flowing from springs. Where possible the active channels were sampled, but in a few cases the residual sediments of dried-up streams were used. In meandering areas and in streams where beaver workings are present the sediment contained abundant organic matter.

The sediment was dried, sieved to 60 mesh, ground to -150 mesh, and analyzed for lead according to the procedure outlined by Gilbert (1964). The values are expressed in parts per million. The subdivisions used on the map are arbitrary and based on experience in the district. The lowest subdivision can be taken to represent the background.

All streams and rivers were traversed on foot, and the stream sediments were collected, where possible, at intervals of 1,000 feet.

The lead content of the stream and spring sediments range from 1 to 3,000 ppm. The background for the whole district is about 25 ppm, but in some areas the background may be as low as 10 ppm. This indicates that the values obtained for each stream or group of streams should be considered individually.

Most of the known sulphide deposits in the district are marked by higher than normal contents of lead in the neighbouring stream sediments. Examples are South Little River (Bathurst No. 12 deposit, west of the map-area), Fortynine Brook (Carlton deposit, west of the map-area), Orvan Brook (Orvan Brook deposit), and Kintore River (Koymet mine).

Numerous examples of streams with sediment containing higher than average amounts of lead occur in virgin areas and are unrelated to known deposits or contaminating agencies. A few of the more important of these that should receive further investigation are the upper reaches of Roughwater Brook, a number of the tributaries of the Millstream River, Mill Gull Brook, the three streams draining southeast into the South Tetagonite River, a number of the streams draining into Fortynine Brook, Outer Brook, Fournier Brook, Ellis Brook, Lake Brook and the tributary of the Bellefleur River to the southwest, one of the southwest tributaries of the Kintore River, North Nigadoo River, Henry Brook, the middle reaches of Nash Creek, the Jack Burns Lakes drainage system of Louisa Creek, and a number of streams draining southeast into the Jacquet River south of Big Hole Brook. The last group of anomalies appears to be related to the northeast trending faults west of Jacquet River.

The lead anomalies in the stream sediments are generally coincident with heavy metal anomalies in the water. There is also a general correlation of the lead contents of the sediments with those for copper, zinc, and arsenic, and with molybdenum in certain streams.

The presence of abundant manganese hydroxides and oxides (Map 44-1965) may be a factor in the localization of lead in some of the anomalous streams. Manganese hydroxides (and hydrated oxides) strongly adsorb lead and hence may give false anomalies. The stream should be carefully considered when evaluating all anomalies on this sheet. The coincidence of heavy metal (mainly lead) and water anomalies with many of the stream sediment anomalies seems to suggest, however, that many of the latter are valid anomalies and not only enhanced by the presence of manganese.

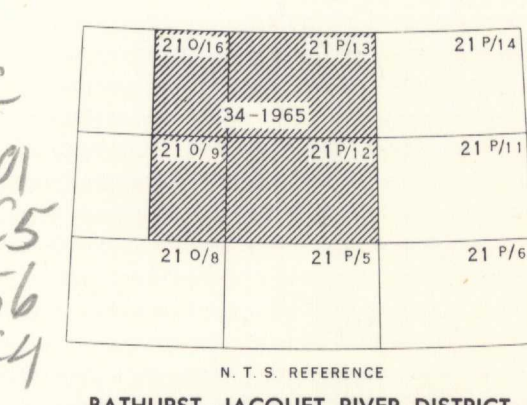
The lead content of the stream and spring sediments shown on this map should be compared with the heavy metal content of stream and spring waters shown on Map 25-1965, and also with the contents of individual elements recorded on Maps 31-1965 to 44-1965 inclusive.

Gilbert, M.A.: Field and laboratory methods used by the Geological Survey of Canada in geochemical surveys. No. 1, Laboratory methods for determining copper, zinc, and lead. Geol. Surv. Can., Paper 68-3 (1964).

MAP 34-1965
PAPER 65-42
LEAD CONTENT OF STREAM AND SPRING SEDIMENTS
BATHURST-JACQUET RIVER DISTRICT
NEW BRUNSWICK
Scale 1:63,360
1 inch to 1 mile
Miles 0 1 2 3 4 5
Kilometers 0 1 2 3 4 5

ESIC CIST
OCT 8 1996
Earth Sciences
Secteur des sciences
de la Terre

MAY 19 1967
BRANCH
MAP LIBRARY



34-1965