
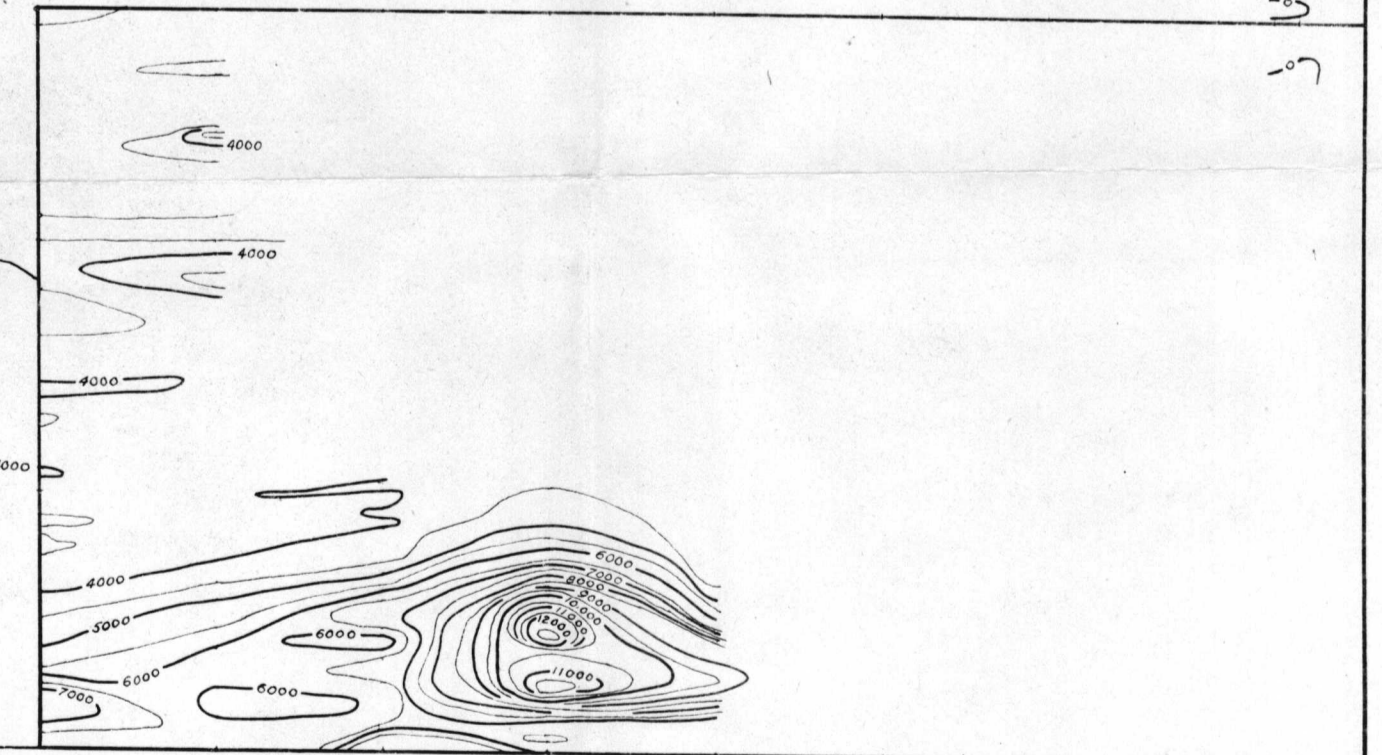
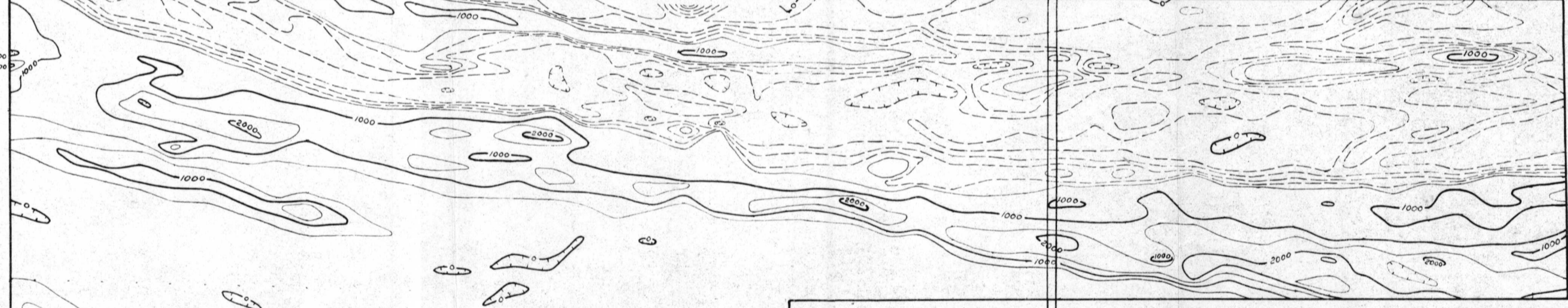
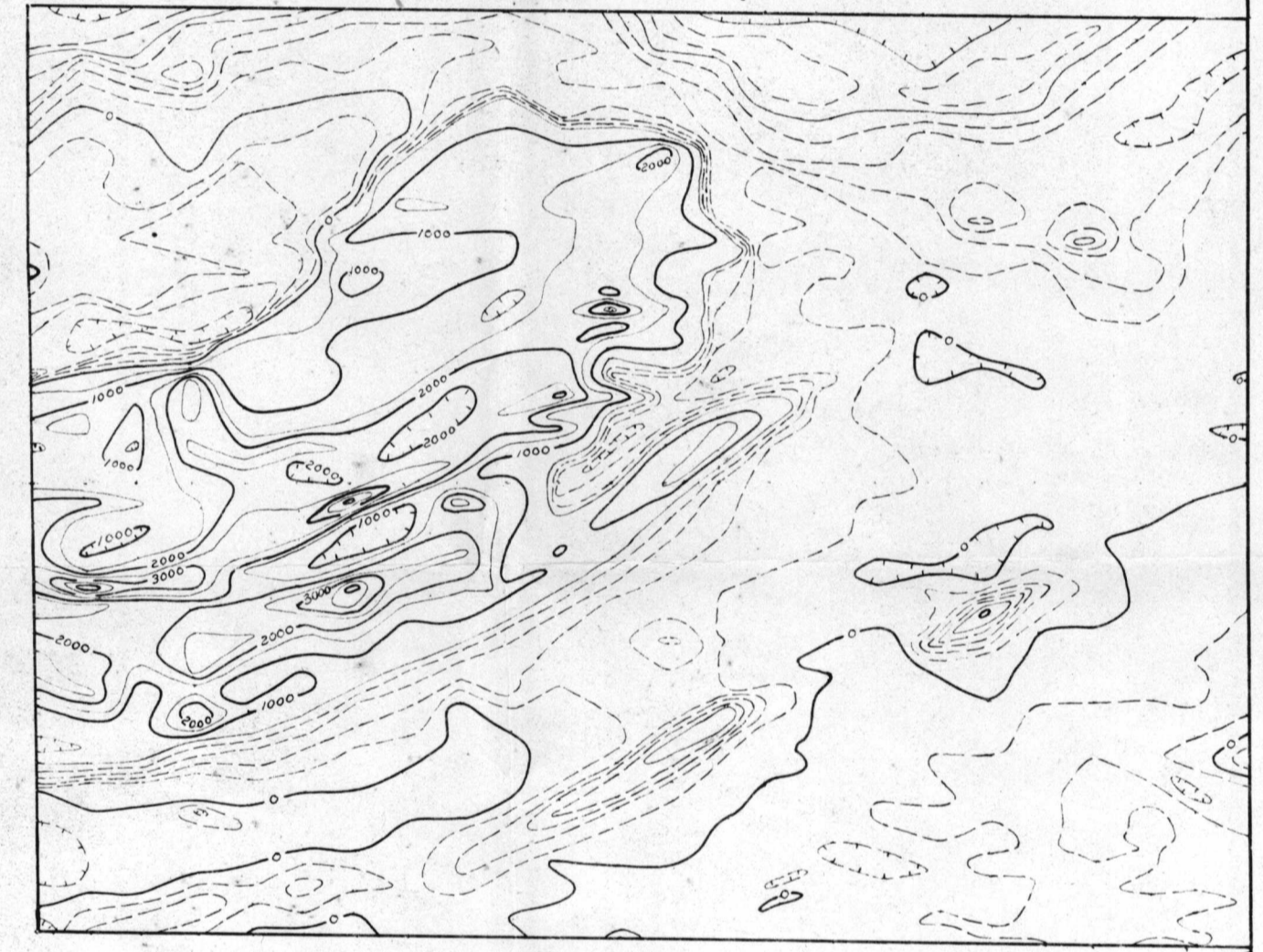
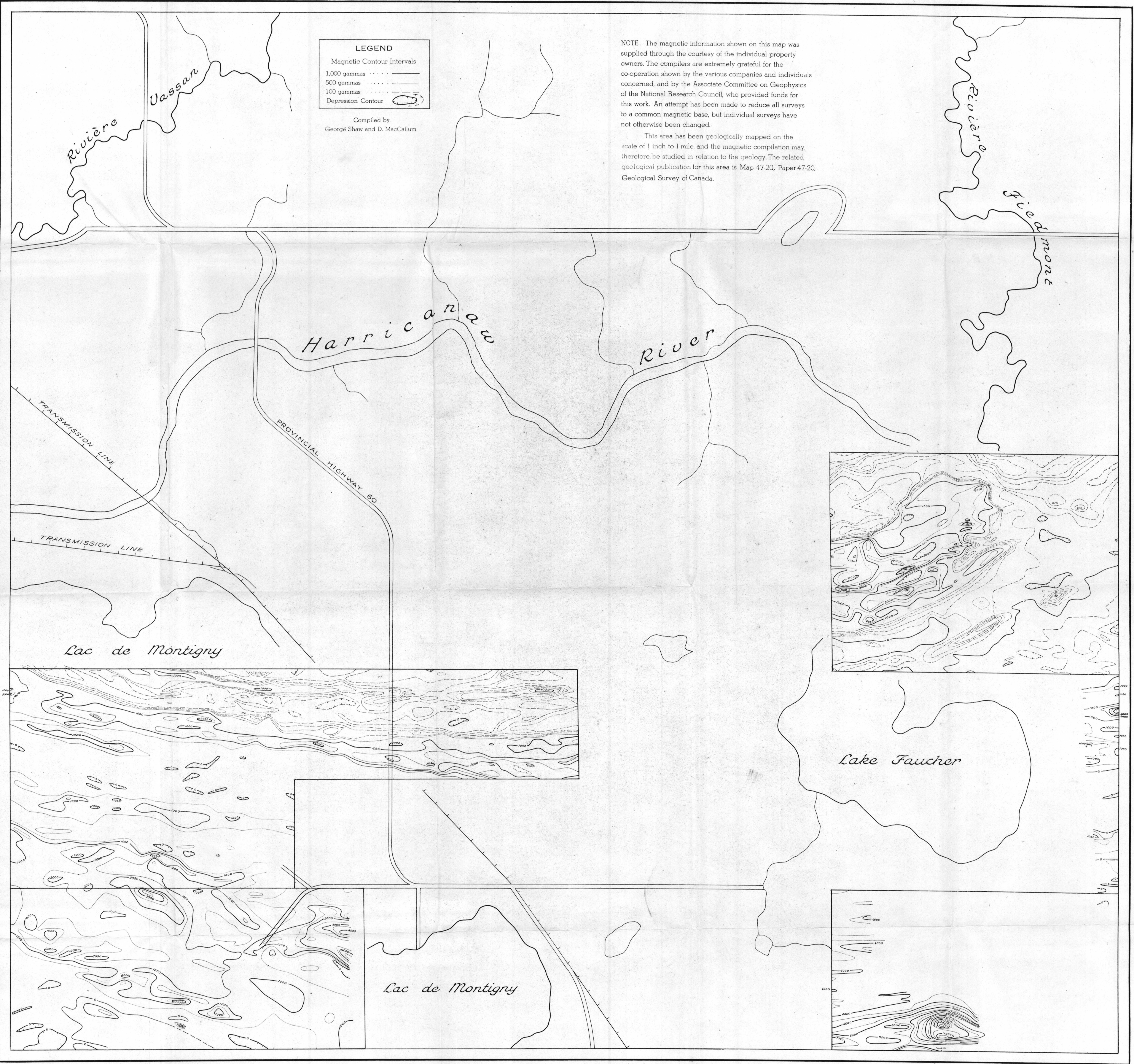


LEGEND
 Magnetic Contour Intervals
 1,000 gammas
 500 gammas
 100 gammas
 Depression Contour 
 Compiled by
 Georges Shaw and D. MacCallum

NOTE. The magnetic information shown on this map was supplied through the courtesy of the individual property owners. The compilers are extremely grateful for the co-operation shown by the various companies and individuals concerned, and by the Associate Committee on Geophysics of the National Research Council, who provided funds for this work. An attempt has been made to reduce all surveys to a common magnetic base, but individual surveys have not otherwise been changed.

This area has been geologically mapped on the scale of 1 inch to 1 mile, and the magnetic compilation may, therefore, be studied in relation to the geology. The related geological publication for this area is Map 47-20, Paper 47-20, Geological Survey of Canada.



COMPILATION
 GROUND MAGNETIC SURVEY
 OF
SOUTHEAST VASSAN
 ABITIBI COUNTY
 QUEBEC

Scale: 1 Inch to 1000 feet
