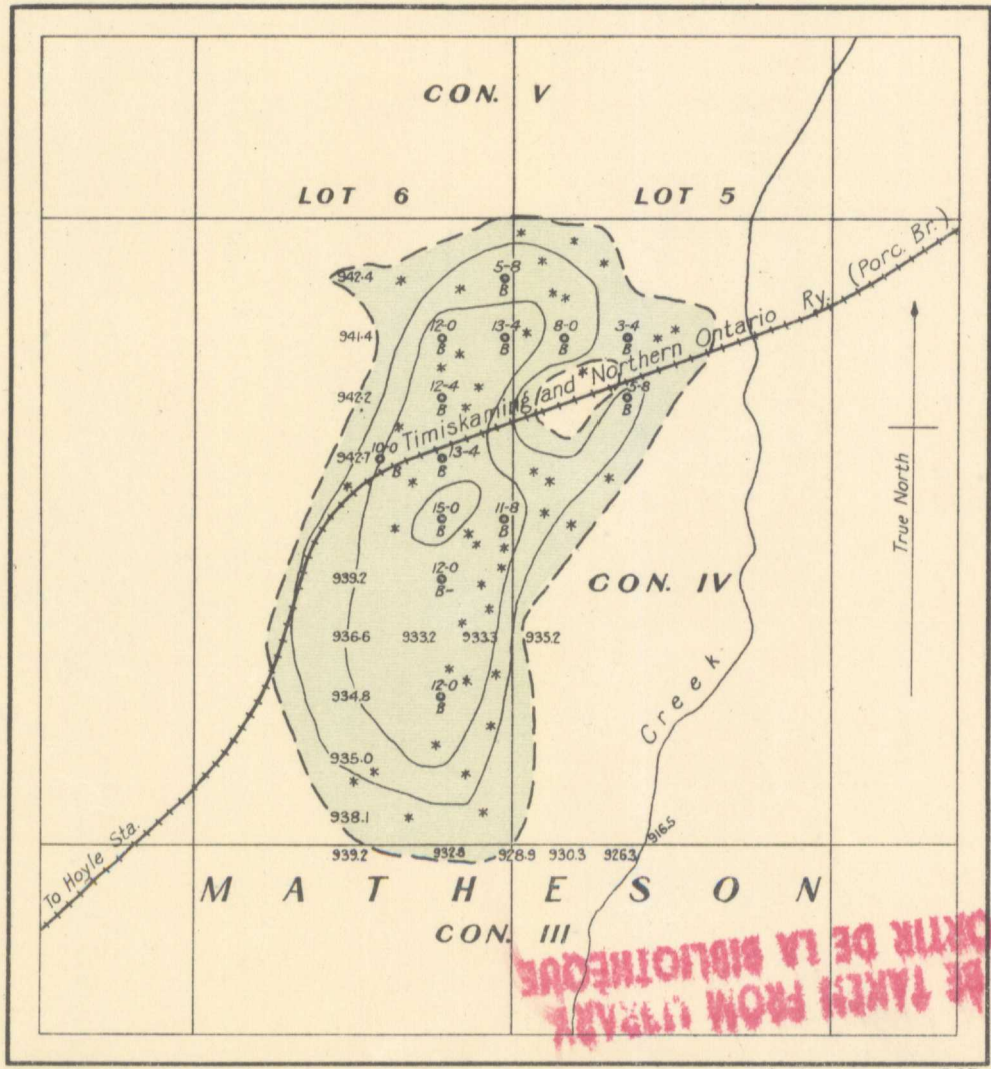


extent to 28"

7704 12 10 23




Geological Survey, Canada.

Publication No. 1887

Drinkwater Peat Bog,
Matheson township, Timiskaming district, Ontario.


Scale, 1600 feet to 1 inch




To accompany Memoir by A. Anrep.

Peat surveys by A. Anrep.

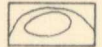
Legend




Peat bog




Margin of bog




Contours of bottom of bog
(lines show depth below surface)




Drill-holes
(with thickness of peat shown
in feet and inches)



Peat classification symbols



Elevations
(Tand N.O. Railway datum)



Wooded areas

Classification of Peat

	A	highly humified; good
	A-	
Peat more or less suitable for the manufacture of peat fuel	AB+	well humified
	AB	
	AB-	fairly well humified
	B+	
	B	less well humified; poor
	B-	not suitable for the manufacture of peat fuel or peat litter
Peat more or less suitable for the manufacture of peat litter	BC+	slightly humified; poor
	BC	
	BC-	fairly free from humus
	C+	
	C	practically free from humus; good
	C-	

5.1.7
A. Geol.

1887

This map has been produced from a scanned version of the original map
Reproduction par numérisation d'une carte sur papier