








Legend

-  Water areas
-  Peat bog
-  Margin of peat bog
-  Contours of bottom of bog (lines show depth below surface)
-  Drill-holes (with thickness of peat shown in feet and inches)
-  Peat classification symbols
-  Elevations (T. and N.O. Railway datum)

Classification of Peat

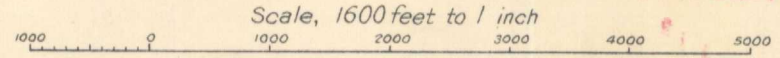
- | | | |
|---|---------------------------|--|
| Peat more or less suitable for the manufacture of peat fuel | A | } highly humified; good |
| | A- | |
| | AB+ | } well humified |
| | AB | |
| | AB- | |
| B+ | } fairly well humified | |
| B | | |
| Peat more or less suitable for the manufacture of peat litter | B- | } less well humified; poor |
| | B- | |
| | BC+ | } not suitable for the manufacture of peat fuel or peat litter |
| | BC | |
| | BC | |
| C+ | } slightly humified; poor | |
| C | | |
| C- | } fairly free from humus | |
| C- | | |
| | C | } practically free from humus; good |
| | C- | |

Geological Survey, Canada.

St. John Peat Bog, St. John township, Timiskaming district, Ontario.

Publication No. 1889

To accompany Memoir by A. Anrep



Peat surveys by A. Anrep.

5-1-7
A, Geol.



1889

This map has been produced from a scanned version of the original map
Reproduction par numérisation d'une carte sur papier