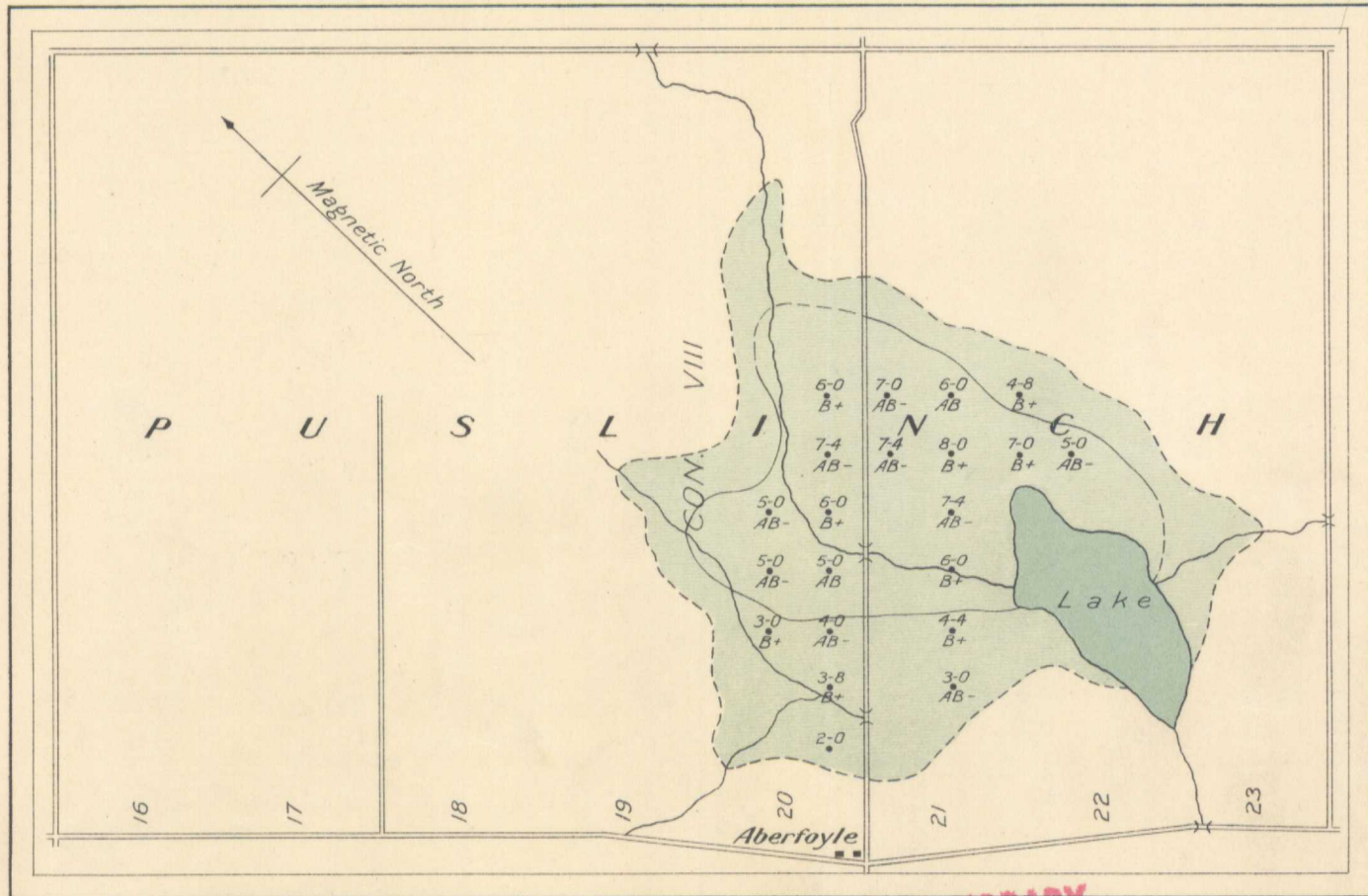








extends  
to 28°



**Legend**

-  Water areas
-  Peat bog
-  Margin of bog
-  Contours of bottom of bog  
(lines show depth below surface)
-  Drill-hole  
(with thickness of peat shown  
in feet and inches)
-  Peat classification symbols

**Classification of Peat**

- $\left. \begin{matrix} A \\ A- \end{matrix} \right\}$  highly humified; good
- $\left. \begin{matrix} AB+ \\ AB \end{matrix} \right\}$  well humified
- $\left. \begin{matrix} AB- \\ B+ \end{matrix} \right\}$  fairly well humified
- $B$  less well humified; poor
- $B-$  **not suitable** for the manufacture of peat fuel or peat litter
- $\left. \begin{matrix} BC+ \\ BC \end{matrix} \right\}$  slightly humified; poor
- $\left. \begin{matrix} BC \\ C+ \end{matrix} \right\}$  fairly free from humus
- $C$  practically free from humus; good
- $C-$

Geological Survey, Canada. Publication N° 1877.  
**Aberfoyle Peat Bog, Puslinch Township, Wellington County, Ontario.**  
 Scale, 1600 feet to 1 inch  
 To accompany Memoir by A. Anrep. 1000 2000 3000 Peat surveys by A. Anrep, 1920.

5.1.7  
A, Geol.

NOT TO BE TAKEN FROM LIBRARY  
 HE PAS SOMME DE LA BIBLIOTHÈQUE



1877

This map has been produced from a scanned version of the original map  
 Reproduction par numérisation d'une carte sur papier