

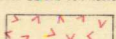






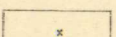

GEOLOGICAL SURVEY

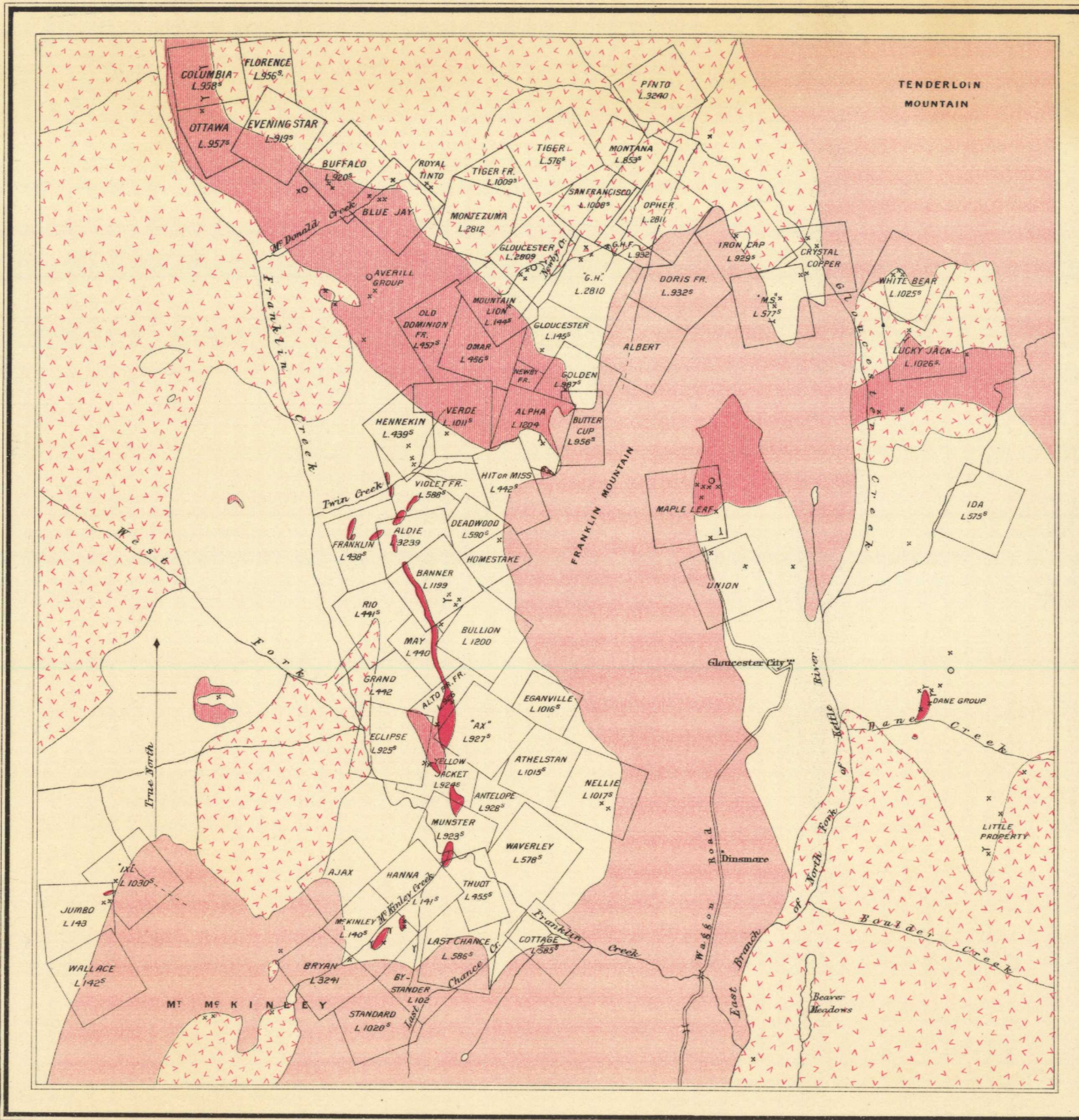
OUTLINE MAP

LEGEND

-  Tertiary sediments and lava flows (Blanket formations)
-  Andite syenite (Black lead formations)
-  Granodiorite (Mesozoic) and Monzonite (Tertiary)
-  Gloucester crystalline limestone (Palaeozoic)
-  Franklin altered rocks (Palaeozoic)

Symbols

-  Shafts
-  Tunnels
-  Prospects
-  Wagon Road



C.O. Semical, Geographer and Chief Draughtsman.

MAP 133 A
 (Issued 1914)

MINERAL CLAIMS, FRANKLIN MINING CAMP, WEST KOOTENAY, B.C.

Scale of feet
 1000 0 1000 2000 3000 4000

To accompany Memoir by C.W. Drysdale.

NOT TO BE TAKEN FROM LIBRARY
 NE PAS SORTIR DE LA BIBLIOTHÈQUE



133A