


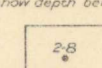



Legend

-  Peat bog
-  Margin of bog
-  Contours of bottom of bog (lines show depth below surface)
-  Drill-hole (with thickness of peat shown in feet and inches)
-  Wooded areas

Classification of Peat

- A } highly humified; good
- A- } Peat more or less suitable for the manufacture of peat fuel
- AB+ } well humified
- AB } fairly well humified
- AB- } less well humified; poor
- B+ } not suitable for the manufacture of peat fuel or peat litter
- B } slightly humified; poor
- B- } Peat more or less suitable for the manufacture of peat litter
- BC+ } fairly free from humus
- BC } practically free from humus; good
- C+ }
- C }
- C- }

Geological Survey, Canada.

Publication No. 2028

Lamek Peat Litter Bog (Shippigan Island), Gloucester County, New Brunswick.

Scale: 2400 feet to 1 inch
 0 1000 2000 3000 4000 5000

To accompany report by A. Anrep, in Summary Report, part C, 1923.

Peat surveys by A. Anrep, 1923.

Lamek
 5.1.4
 A, Ceol.

NOT TO BE TAKEN FROM LIBRARY
 NE PAS SORTIR DE LA BIBLIOTHÈQUE

2028