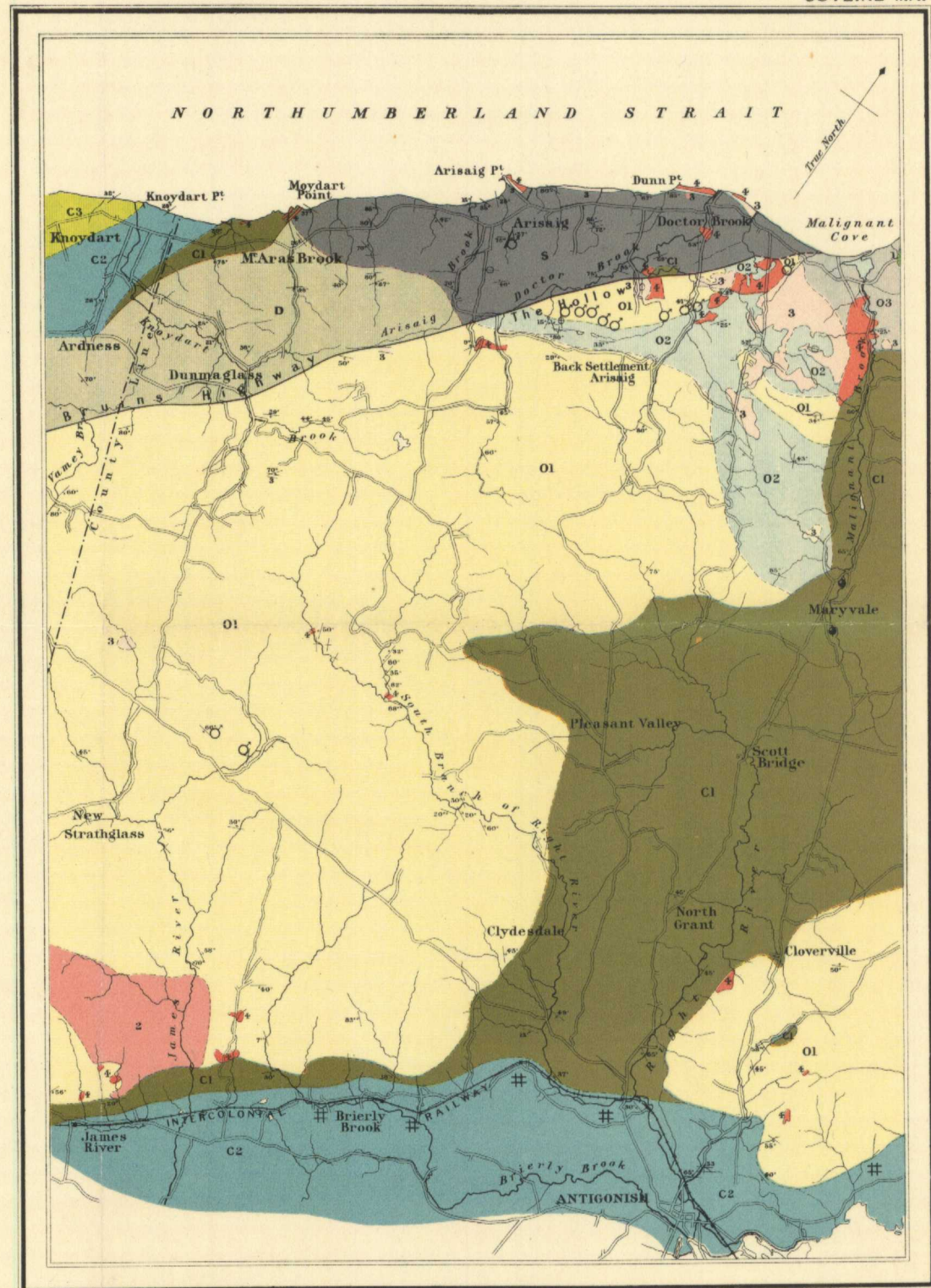
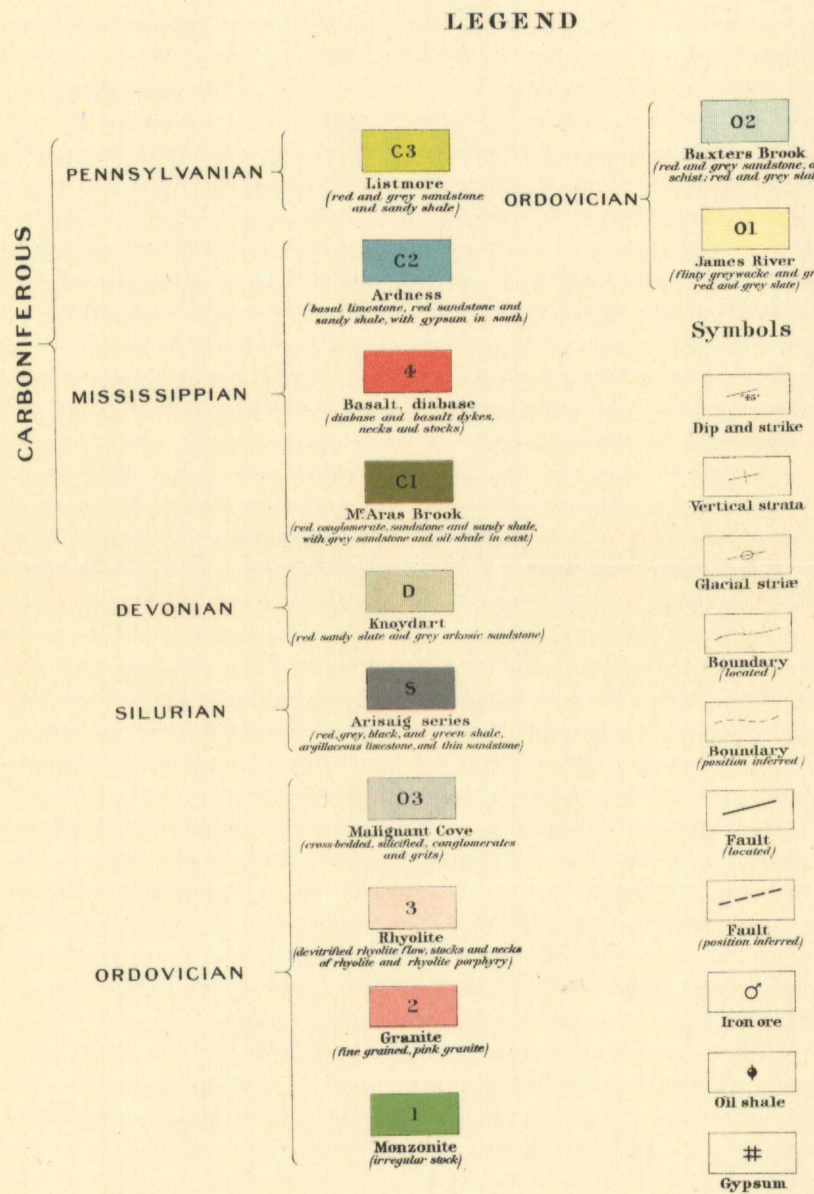


Canada
Department of Mines

HON. L. CODERRE, MINISTER; R. G. McCONNELL, DEPUTY MINISTER.

GEOLOGICAL SURVEY

OUTLINE MAP




C.O. Sénécal, Geographer and Chief Draughtsman

MAP 138A
(Issued 1915)

1397

ARISAIG-ANTIGONISH, ANTIGONISH COUNTY, NOVA SCOTIA

Scale of Miles



To accompany Memoir by M.Y. Williams

NOT TO BE TAKEN FROM LIBRARY
NE PAS SORTIR DE LA BIBLIOTHÈQUE



138A