

GEOLOGY

GEOGRAPHY

LEGEND

QUATERNARY

Q
 Pleistocene and recent deposits

PRE-CAMBRIAN

6
 Nickel-bearing intrusive
 (norite and microgabbro)

5
 Basic intrusives
 (diabase, norite and related varieties)

4
 Cobalt series
 (conglomerate, greywacke, quartzite
 and 'Sudbury')

3
 Granite and gneiss
 (with inclusions of older porphyroites
 and green schists)

2
 Sudbury series
 (arkose)

1
 Schists
 (chiefly of volcanic origin)

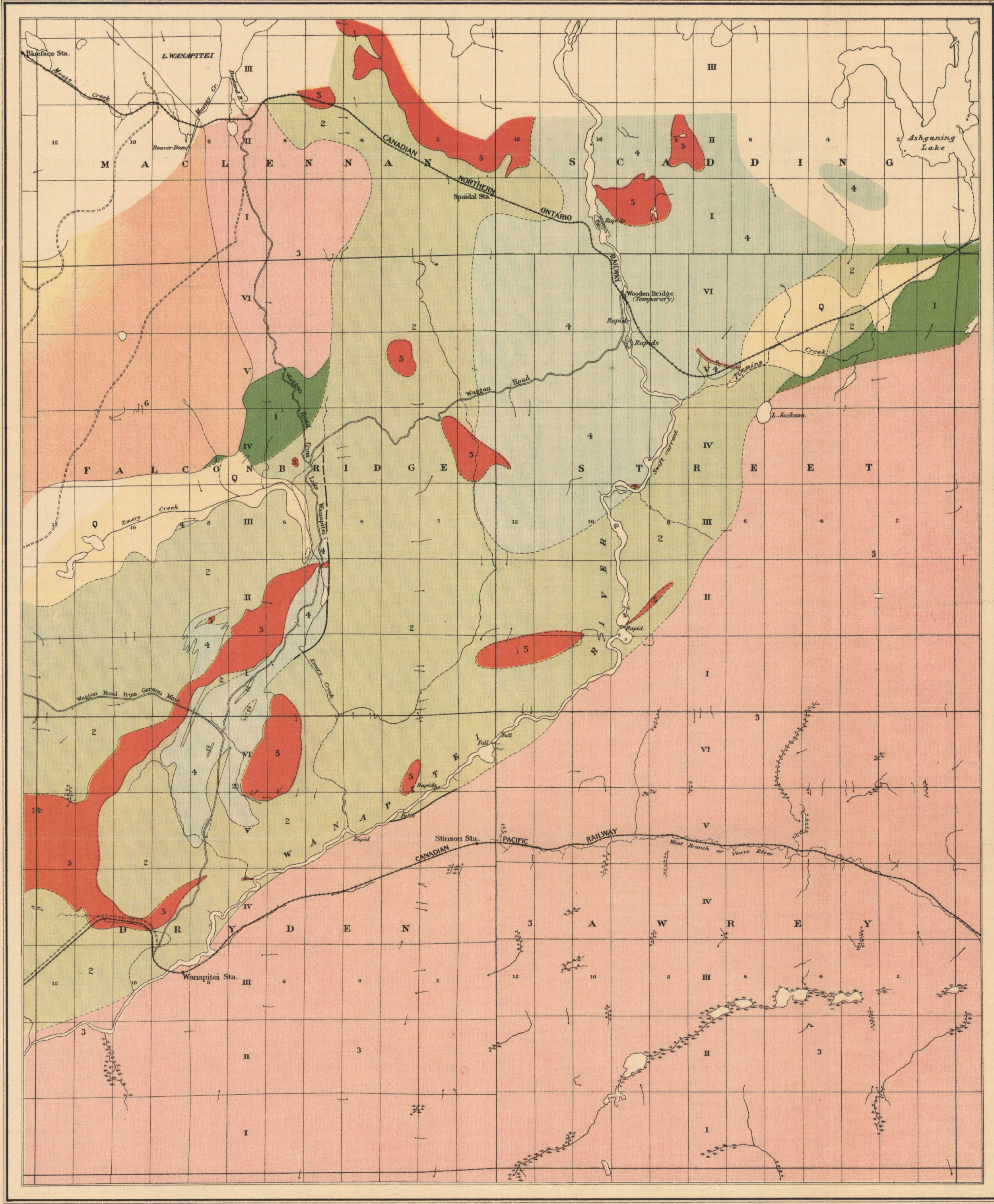
Symbols

Geological boundary
 (clearly determined)

Geological boundary
 (imperfectly determined)

Fault

Approximate magnetic declination, 700 West.

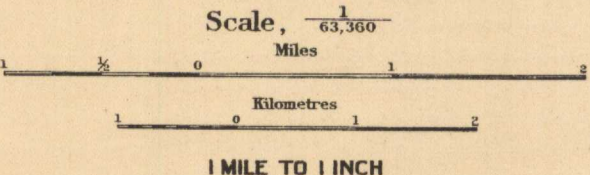


C.O. Senécal, Geographer & Chief Draughtsman.
 A.M. Greer, Draughtsman.

1356

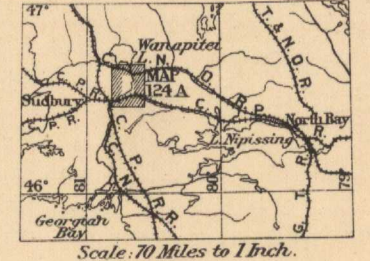
MAP 124 A
 (Issued 1914)

WANAPITEI
 (Falconbridge, Street, Dryden, Awrey
 and parts of Maclellan and Scadding townships)
SUDBURY DISTRICT
ONTARIO



GEOLOGY
 W.H. COLLINS, 1913.

GEOGRAPHY
 W.H. COLLINS, SURVEYS, 1913.
 DEPARTMENT OF LANDS, FORESTS AND MINES, ONTARIO, PLANS.
 RAILWAY COMMISSION OF CANADA, PLANS.
 R.B. YORSTON, COMPILER.



LIBRARY 7 BICENTENNIAL
 A.S. 12 1999
 GEOLOGICAL
 COMMISSION C-21-10M

To accompany Summary Report by W.H. Collins, 1913.

MAP LIBRARY / CARTOTHEQUE

NOT TO BE TAKEN FROM LIBRARY
 NE PAS SORTIR DE LA BIBLIOTHEQUE

GEOGRAPHICAL BASE
 RATED GRADE 3

124A