

INDEX TO MINES, PROSPECTS AND MINERAL LOCALITIES
REFERRED TO IN MEMOIR.

1. Silver Islet Mine	20. Beaver Mine	58. Near Thunder Bay Mine
2. Silver Fox	" Beaver Junior	" Thunder Bay Mine
" Mink	30. Lot 1, Con. F. Paipoonge Tp.	" Lot 6, MacGregor Tp.
" Silver Glance	" Robwell Mine	59. Beck or Silver Harbour Mine
" Geroux	" Lot 3, Con. D. Paipoonge Tp.	" Algoma Mine
3. East end of Little Gull Lake	" Lot 2, Con. D. Paipoonge Tp.	60. Cornish Mine
" Mining Location X 34	" Mining Location T 151	61. Three A Mine
" Mining Location R 432	" Lot 1, Con. D. Paipoonge Tp.	" Lot 1 A, MacGregor Tp.
" Mining Location X 124	" Victoria Mine	62. Mining Location Z 10
" Mining Location X 33	32. Lots 10 and 11, Con. C.	63. Back Island
5. Mining Location T 11	33. Mining Location T 146	64. Palette Island
6. Mining Location R 18	" Mining Location R 48	65. Perry Point
7. Mining Location T 277	" Rabbit Mountain Mine	66. Lot 13, MacGregor Tp.
8. Mining Location W 279	" Rabbit Mountain Junior Mine	67. Knob Point
9. Mining Locations X 143 and R 301	34. Big Bear	68. Keshkaboon (Caribou) Island
" Mining Location R 119	35. Federal Mine (Copland's Vein)	69. Lot 1 Z, McTavish Tp.
" Mining Location R 208— Medicine Bluff	36. Parson's or Lily of the Valley Mine	" Near Loon Lake
10. Scripture's Vein and Caldwell's Vein	37. Pariseau Rapids Vein	" Near Loon Lake
" Mining Location R 345	38. Henrietta Mine	71. Silver Lake veins
" Mining Location T 173 (Including Queen Mine)	" Hidden Treasure Mine	72. Detroit—Algoma Mine
" Mining Claim T B 3027— Wolverine Mine	40. Mining Location D 4	" Mining Claims T B 6359, T B 6360, and T B 6361
11. Arrow River and Whitefish Lake Mining Companies	39. East end Stephen Lake	" Mining Claim T B 6576
12. Mining Location R 192	41. Kakabeka Falls	" Mining Claim T B 6593
" Mining Location Y 5	42. Lot 11, Con. I. Oliver Tp.	" Other veins near Pearl Station, C.P.R.
" Mining Claim T B 6588	43. Lot 6, Con. II. Oliver Tp.	74. Enterprise Mine
13. Mining Location T 2	44. Lot 5, Con. II. Oliver Tp.	" Mining Locations A and B
" Mining Locations E 7 and R 190	45. Lot 6 and 7, Concession IV, Oliver Tp.	75. South of Bowker Station
" Star Mine	46. Lot 1, Con. V. Oliver Tp.	76. East of Anciliff Station
" Mining Location Y 4	47. Lot 4 and 5, Con. A, Paipoonge Tp.	77. South end of Edward Island
14. Mining Locations R 80 and R 81	47. Algoma Mine	78. N.E. shore of Porphyry Island
15. Mining Location R 61 (Scripture's vein)	" Neepatye Mine	79. Pie Island
" Augusta Mine	" Eastern Extension of the Neepatye Vein	80. Angus Islands
16. Silver Mountain Mines	48. Lot 20, Con. III. Neebing Tp.	81. McCallar Island
17. Crown Point Mine	" Lot 17, Con. IV. Neebing Tp.	82. Thompson Island
" Mining Location R 64	" Lot 17, Con. V. Neebing Tp.	83. Spar Island
" Mining Location R 70	49. Lot 47, McIntyre Tp.	84. Jarvis Island
" Mining Location R 78	50. Mining Location C (Woodside's Vein)	85. Victoria Island
18. Mining Location R 135	" Mining Location D	86. McKellar Point
" (Woodside's Vein)	51. Lots 1 and 2, Port Arthur	87. Stewart's Location (Near Pigeon River)
19. Mining Location R 115	52. Lot 54, McIntyre Tp.	88. Pine Bay
20. Mining Location R 110	53. Lot G (North Shore Vein)	89. Big Trout Bay
21. Palisades Mine Mining Loc. R 98	54. Emma's Mine	90. Cloud Lake
22. Lot 4, Concession VI, Marks Tp.	" Dawson Mine	91. Lot 5, Concession 2, Crooks Township
23. Lot 11, Concession II, O'Connor Tp.	" Lot 17 (Omaru Vein)	92. Caldwell Island
24. Mining Location T 143 O'Connor Tp.	55. Lot 33, McIntyre Tp.	93. Sturgeon Bay (K 13)
25. Lot 9, Concession I, O'Connor Tp.	56. Hewitson Quarry and Stewart Quarry, Port Arthur	94. K 17 Location
26. Empress Mine—Royal Vein	57. Shuniah Mine	95. Prince's Mine
27. Peerless Mine		96. Loch Lomond
28. Porcupine Mine		98. Loch Lomond Tunnel
" Mining Location T 200		
" Badger Mine		
" Clinax (or Koystone) Mine		
" West Beaver Mine		
" Silver Creek Mine		

LEGEND

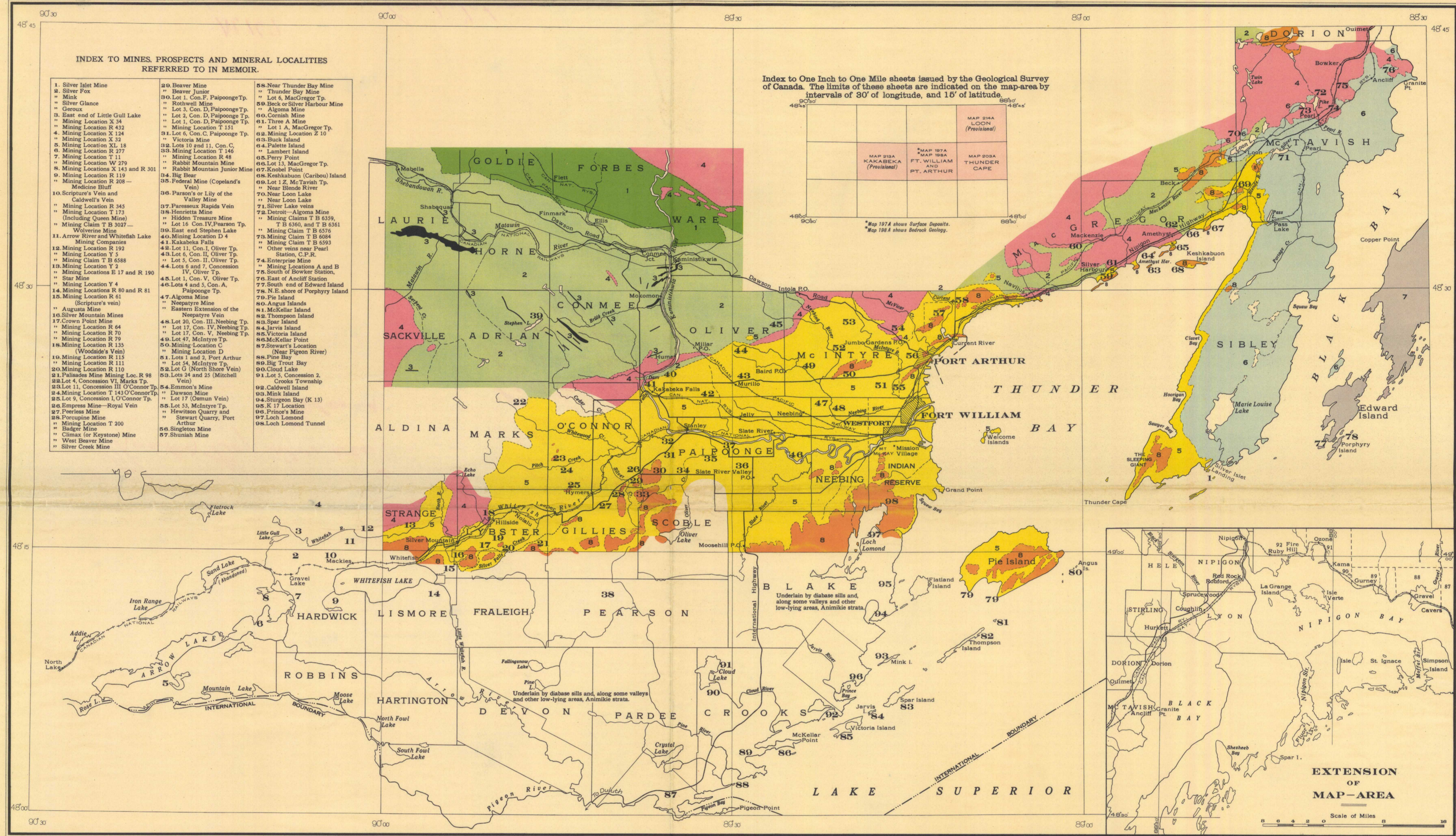
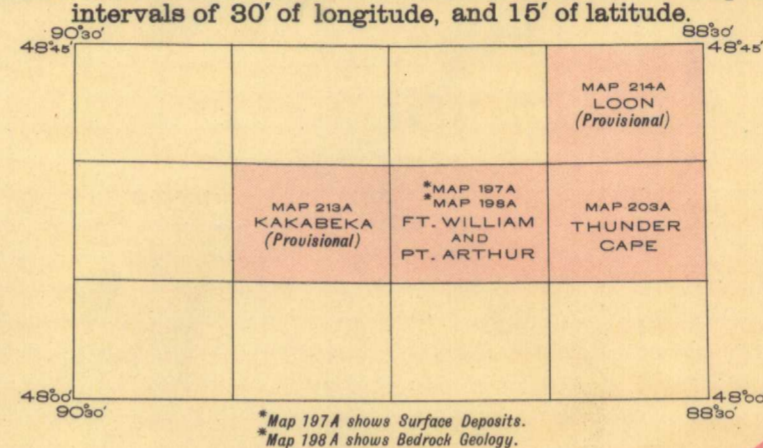
- LATE PRECAMBRIAN**
(Kaministikwan)
- 8 Sills of diabase and related rocks
 - 7 OSLER
Lavas and pyroclastics; conglomerate, sandstone and water-lain tuff
 - 6 SIBLEY
Conglomerate, sandstone and limestone, each with intermixed tuff; cherty limestone
 - 5 ANIMIKIE
Conglomerate; iron formation; shale and greywacke, in part tuffaceous
- EARLY PRECAMBRIAN**
BATHOLITHIC INTRUSIVES
- 4 Granite and granite-gneiss
- SCHIST-COMPLEX, WINDIGOKAN SERIES, AND MINOR INTRUSIVES**
- 3 Iron formation
- 2** Altered lavas and pyroclastics, iron formation; conglomerate, greywacke, etc., iron formation; peridotite, amphibolite, etc.
- 1** COUCHICHING
Banded mica schist and paragneiss
- Geological boundary
- 17** Mines, prospects and mineral localities referred to in memoir
- Road
- Trail

SOURCES OF INFORMATION

Geology from surveys by the Geological Survey of Canada, and the Ontario Department of Mines.

Base map from surveys by the Geological Survey of Canada; the Department of Lands and Forests, Ontario; and by the Hydrographic Survey of Canada.

Index to One Inch to One Mile sheets issued by the Geological Survey of Canada. The limits of these sheets are indicated on the map-area by intervals of 30' of longitude, and 15' of latitude.

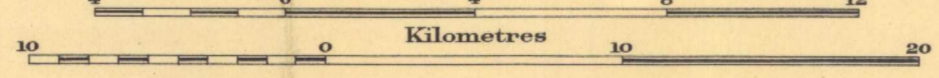


To accompany Memoir by T. L. Tanton.

Publication No. 2262

MAP 276A
THUNDER BAY SILVER AREA
THUNDER BAY DISTRICT
ONTARIO

Scale, 25340 or 1 Inch to 4 Miles



NOT TO BE TAKEN FROM LIBRARY
NE PAS SORTIR DE LA BIBLIOTHÈQUE