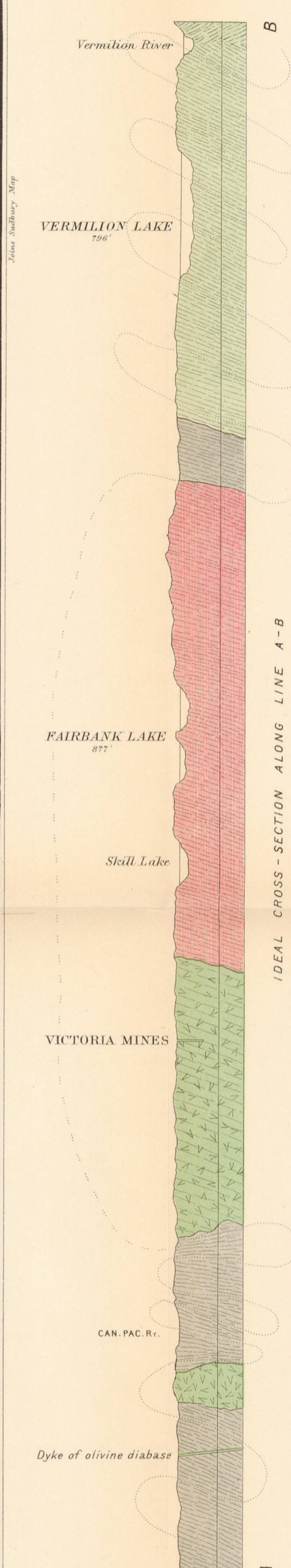
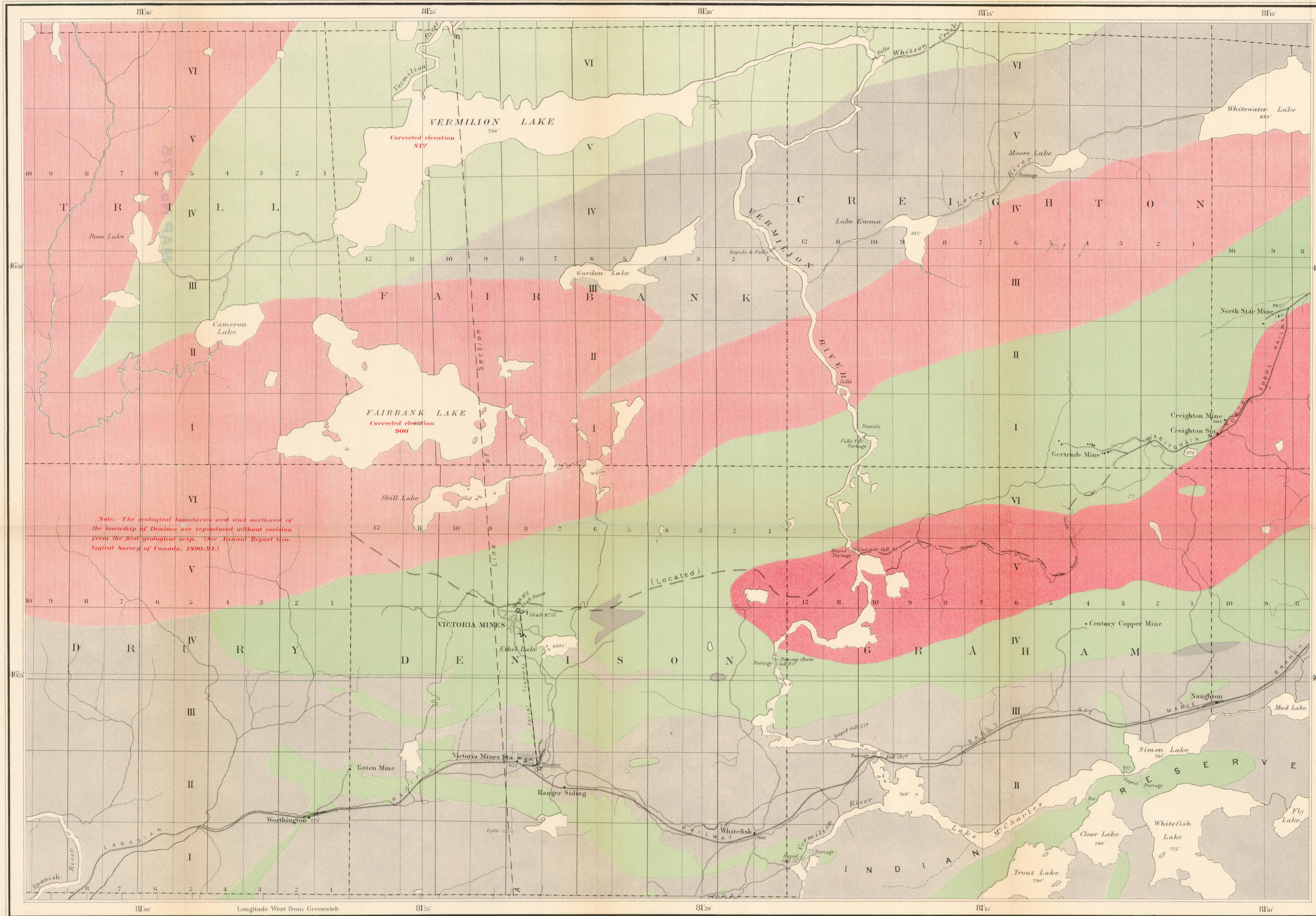



- Explanation of Colours
- Archæan
 - Breccias, slates and talcaceous sandstone.
 - Regenerated granites (Quartzite).
 - Quartzites and greywackes.
 - Eruptives
 - Norite, diorite, etc.
 - Micropegmatite.
 - Biotite-granite, young granite.
 - 775' Heights of railway grade in feet above sea-level.
 - 796' Water-levels in feet above sea-level.

The norite and older diorites and amphibolites are included under one colour on this map-sheet.



GEOLOGICAL MAP
 of a portion of the
SUDBURY MINING REGION
 DISTRICT OF ALGOMA, ONT.
 (Victoria Mines Map)
 by
ALFRED E. BARLOW, D.Sc., M.A.

Natural Scale: 1:33360
 Scale: 1 mile to 1 inch



To accompany Part H, Vol. XIV.
 No. 775
 Price 10 cts.