

GEOLOGICAL SURVEY

LEGEND

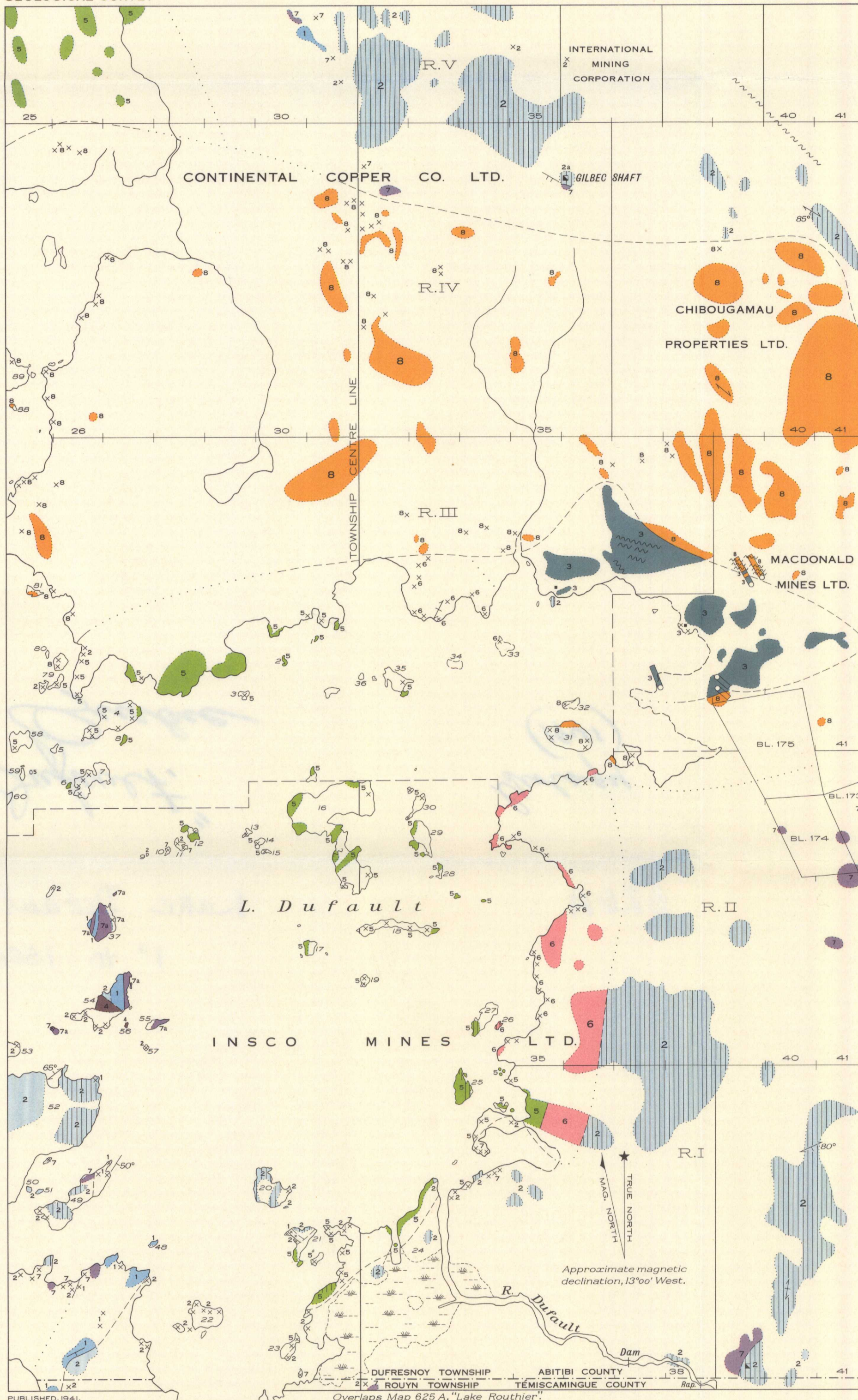
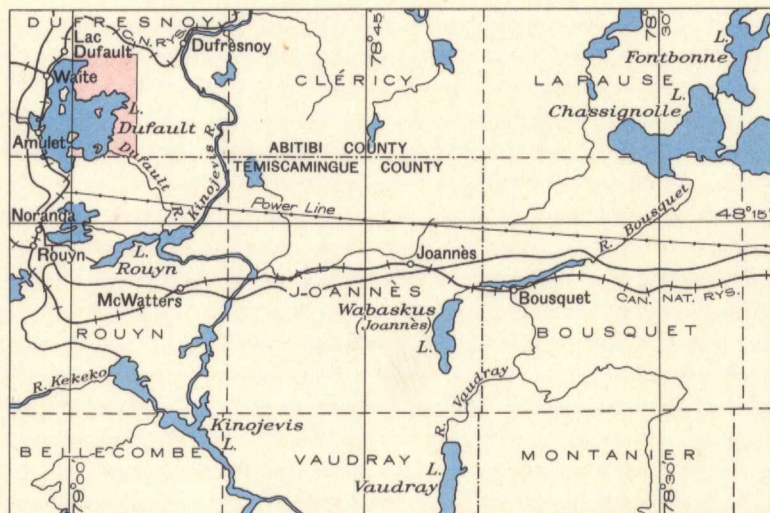
- ARCHEAN (EARLY PRECAMBRIAN)
- 8 Granodiorite
 - 7 Diabase and quartz diabase, gabbro and quartz gabbro; in part younger than (8); 7a, diorite
 - 6 Quartz diorite grading to quartz gabbro
 - 5 Diorite
 - 4 Quartz-feldspar porphyry. Age relative to (5) and (6) uncertain
 - 3 Acidic pyroclastic rocks, fragments mostly of feldspar and quartz-feldspar porphyries
 - 2 Rhyolite and rhyolite breccia; 2a, agglomerate
 - 1 Andesite and related pyroclastic rocks
- BLAKE RIVER GROUP

- Area containing large numbers of dykes and masses of (7)
- Small rock outcrop
- Bedding (inclined)
- Bedding (direction of dip known, upper side of bed unknown)
- Schistosity (inclined, vertical)
- Fault, shear zone
- Diamond drill-hole
- Mine shaft
- County boundary
- Township centre line
- Range number
- Lot number
- Reference number of island
- Lake shore (position approximate)
- Marsh

Geology by J. W. Ambrose, 1939.

Base-map compiled by the Topographical Survey, 1940, from aerial photographs taken by the Royal Canadian Air Force 1931, and from information supplied by the Quebec Department of Lands and Forests.

NOTE: The shoreline in certain places varies considerably with the stage of water; when the air photographs were taken, water in the lake was high.
Cartography by the Drafting and Reproducing Division, 1940.



PUBLISHED, 1941.

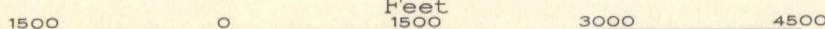
Overlaps Map 625 A, "Lake Routhier".

MAP 626A

LAKE DUFAULT
DUFRESNOY TOWNSHIP
ABITIBI COUNTY
QUEBEC

NOT TO BE TAKEN FROM LIBRARY
NE PAS SORTIR DE LA BIBLIOTHÈQUE

Scale, 1:15000 or 1 Inch to 1500 Feet



626A