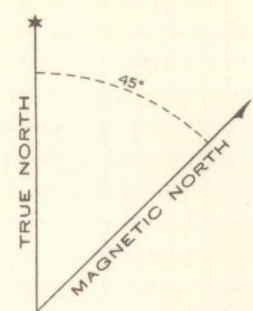


LEGEND

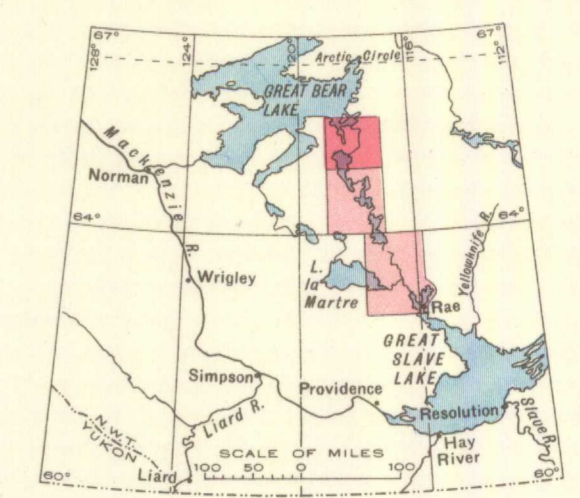
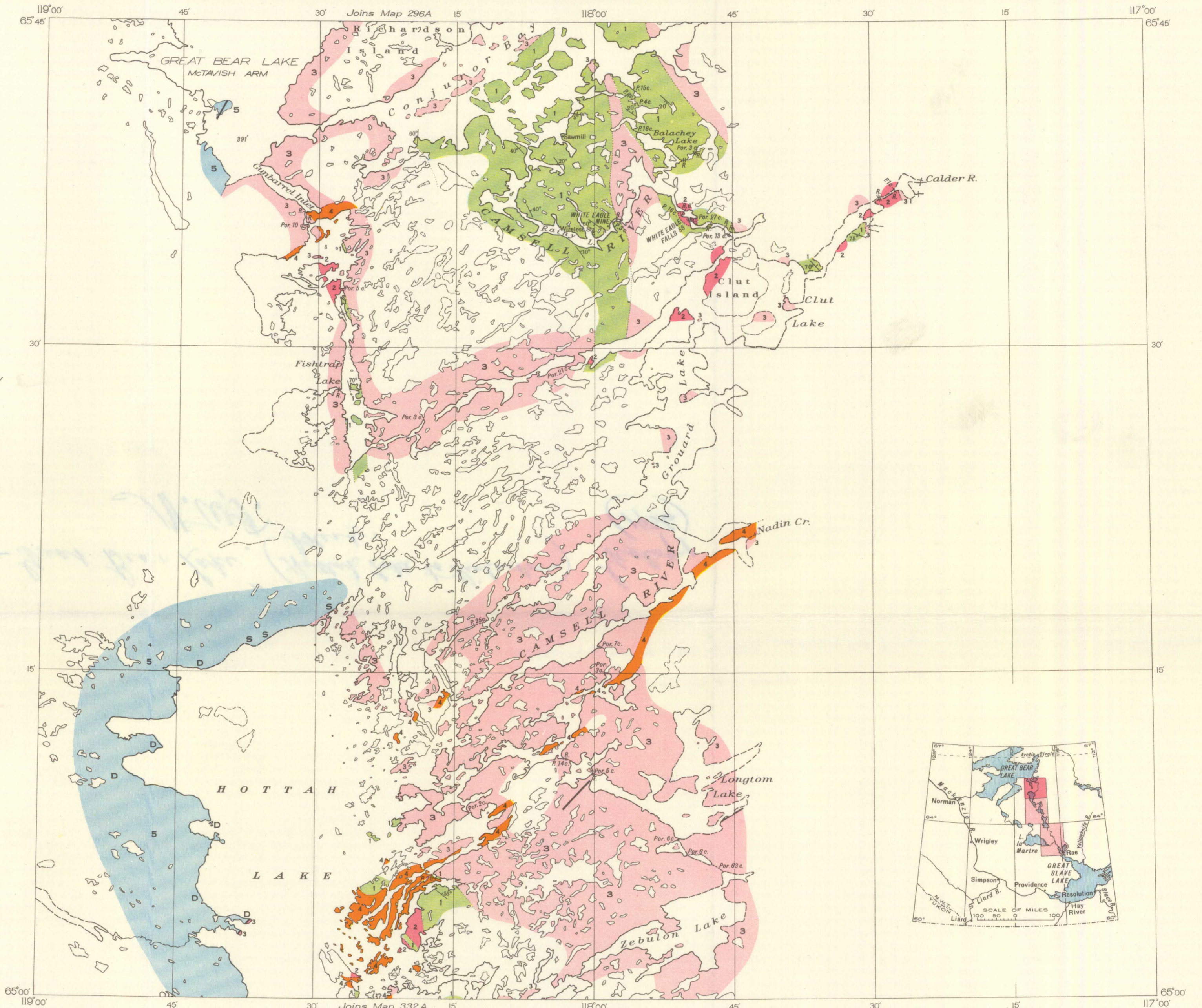
- PALAEZOIC AND(?) PROTEROZOIC (LATE PRECAMBRIAN)**
- 5** Conglomerate, arkose, sandstone S, dolomite D
- ARCHEAN(?) (EARLY PRECAMBRIAN)**
- 4** Diabase, gabbro, and related rocks
- 3** Granite, granite-gneiss, quartz diorite, undifferentiated gneissic sediments
- 2** Feldspar porphyry, feldspar-quartz porphyry
- ARCHEAN (EARLY PRECAMBRIAN)**
- 1** Sediments and volcanics and altered equivalents; undifferentiated feldspar and feldspar-quartz porphyry

Geological boundary
Large quartz vein
Bedding (inclined, vertical)

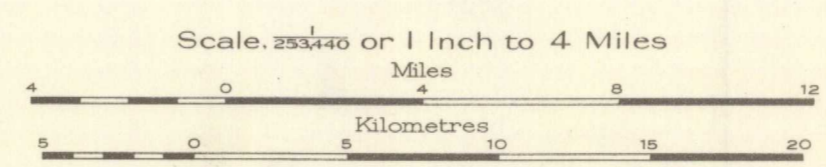
Geology by D. F. Kidd, 1934.
Base-map supplied by Geographical Section,
General Staff, Department of National Defence.



Approximate magnetic declination 45° East.



MAP 333A
NORTH SHEET
RAE-GREAT BEAR LAKE AREA
(BETWEEN HOTTAH LAKE AND RICHARDSON ISLAND)
DISTRICT OF MACKENZIE
NORTHWEST TERRITORIES



NOT TO BE TAKEN FROM LIBRARY
NE PAS SORTIR DE LA BIBLIOTHÈQUE

333A

This map has been produced from a scanned version of the original map
Reproduction par numérisation d'une carte sur papier