

LEGEND

- PROTEROZOIC (LATE PRECAMBRIAN)**
- 5** Granophyre, porphyry, syenite, granite
 - 4** Diabase and related rocks
 - ANIMIKIE**
 - 2** ROVE FORMATION: shale, greywacke, fragmental volcanic rocks
- Rock outcrop


- Geological boundary (defined, approximate, assumed).....
- Bedding (inclined, horizontal).....
- Glacial striae.....
- Vein in fault.....
- Native copper in amygdaloidal lava..... **Cu**
- Copper and nickel sulphides in diabase..... **Ni**
- Salt spring.....
- Quarry.....
- Mines, prospects and mineral localities..... 50
- Building.....
- Highway.....
- Road not well travelled.....
- Trail or bush road.....
- School.....
- Post Office.....
- Cemetery.....
- Marsh.....
- Height in feet..... 1020'

Geology by T.L. Tanton, 1935.

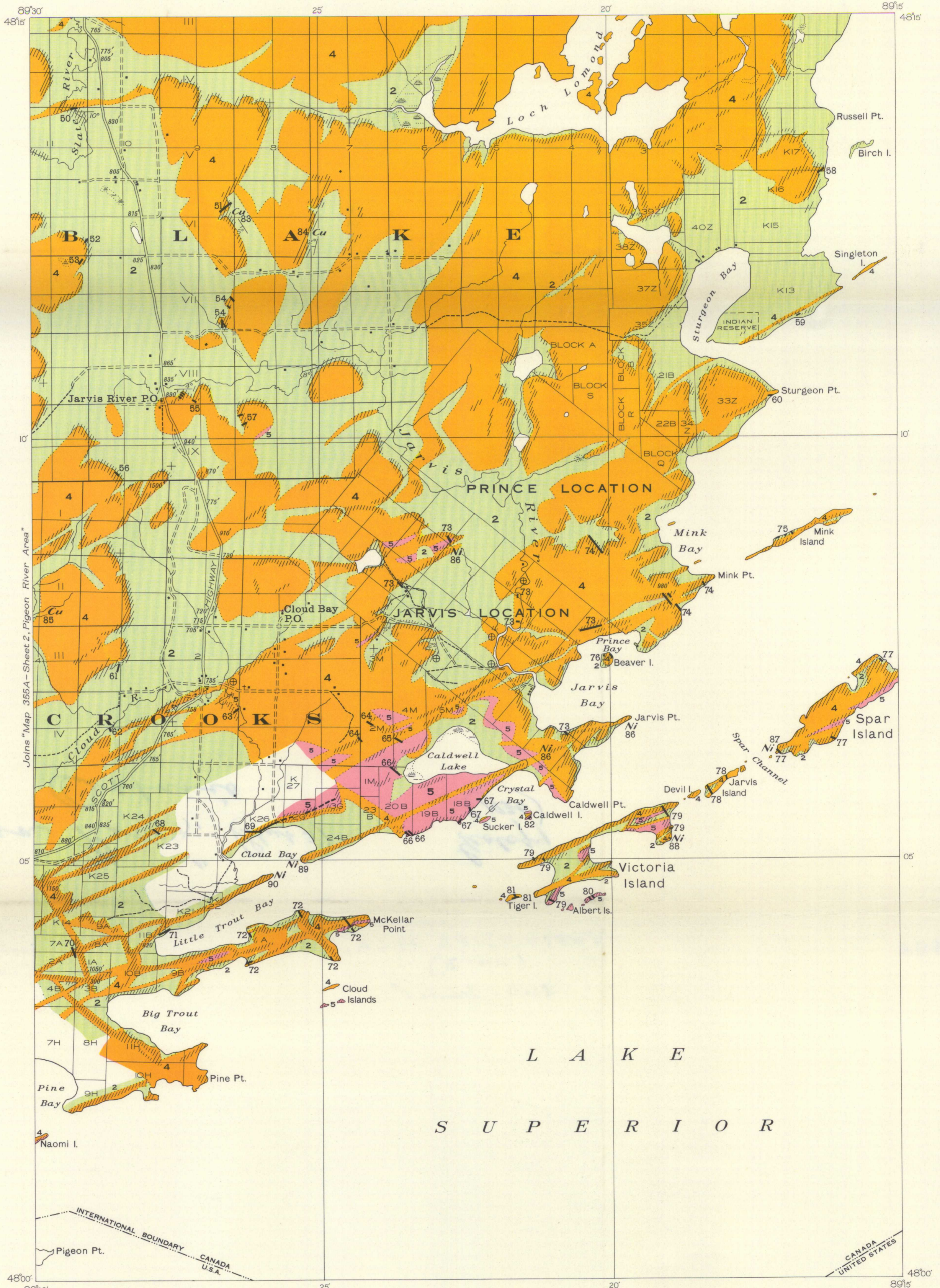
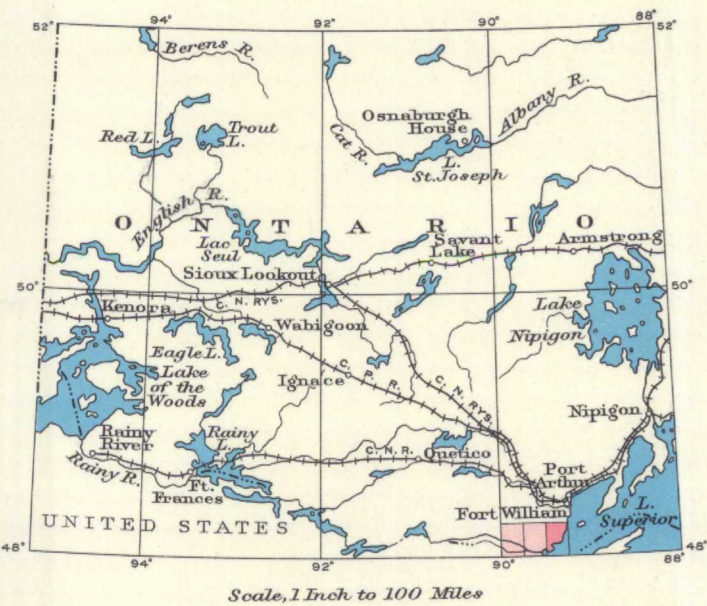
Base-map prepared from information supplied by the Topographical and Air Survey Bureau, Department of the Interior.

INDEX TO MINES, PROSPECTS, AND MINERAL LOCALITIES REFERRED TO IN MEMOIR

- | | |
|--|--|
| 50. N.E. 1/4 lot 11, con. V, Blake tp. | 73. Jarvis Location (mainland) |
| 51. N.E. 1/4 lot 9, con. VI, Blake tp. | 74. Prince Location (mainland) including Prince Mine |
| 52. S.E. 1/4 lot 11, con. VI, Blake tp. | 75. Mink island |
| 53. N.E. 1/4 lot 11, con. VII, Blake tp. | 76. Beaver island |
| 54. S.E. 1/4 lot 9, con. VIII, Blake tp. | 77. Spar island |
| 55. S.W. 1/4 lot 9, con. VIII, Blake tp. | 78. Jarvis island |
| 56. S.W. 1/4 lot 10, con. IX, Blake tp. | 79. Victoria island |
| 57. N.W. 1/4 lot 8, con. IX, Blake tp. | 80. Albert islands |
| 58. Mining location K17 | 81. Tiger island |
| 59. Mining location K13 | 82. Caldwell island |
| 60. Mining location 33Z | |
| 61. S.W. 1/4 lot 3, con. III, Crooks tp. | Native copper occurrences |
| 62. Lot 3, con. IV, Crooks tp. | 83. N.E. 1/4 lot 9, con. VI, Blake tp. |
| 63. N.E. 1/4 lot 2, con. IV, Crooks tp. | 84. S.E. 1/4 lot 8, con. VI, Blake tp. |
| 64. Mining location 2M, Crooks tp. | 85. S.E. 1/4 lot 4, con. II, Crooks tp. |
| 65. Mining location 4M, Crooks tp. | Copper-nickel sulphide occurrences |
| 66. Mining location 20B, Crooks tp. | 86. Jarvis Location |
| 67. Mining location 18B, Crooks tp. | 87. Spar island |
| 68. Mining location K23, Crooks tp. | 88. Victoria island |
| 69. Cloud bay | 89. Tripp point |
| 70. Mining location 7A, Crooks tp. | 90. West headland of Cloud bay |
| 71. Mining location 11B, Crooks tp. | |
| 72. McKellar point | |

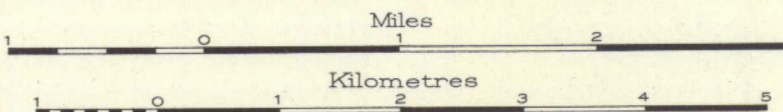


Approximate magnetic declination, 2° East



MAP 356A
 SHEET 3
PIGEON RIVER AREA
 (IN THREE SHEETS)
 THUNDER BAY DISTRICT
 ONTARIO

Scale, 1/32000 or 1 Inch to 1 Mile



NOT TO BE TAKEN FROM LIBRARY
 NE PAS SORTIR DE LA BIBLIOTHÈQUE



356A