

LEGEND

- KEWEENAW**
- 5 Granophyre, porphyry, syenite, granite
 - 4 Diabase and related rocks
- ANIMIKIE**
- 2 ROVE FORMATION: shale, greywacke, fragmental volcanic rocks


- Rock outcrop
- Geological boundary (defined, approximate, assumed)
- Bedding (inclined, horizontal)
- Glacial striae
- Vein in fault
- Copper and nickel sulphides in diabase
- Salt spring
- Quarry
- Mines, prospects and mineral localities
- Building
- Highway
- Road not well travelled
- Trail or bush road
- School
- Post Office
- Marsh
- Height in feet

Geology by T.L. Tanton, 1935.

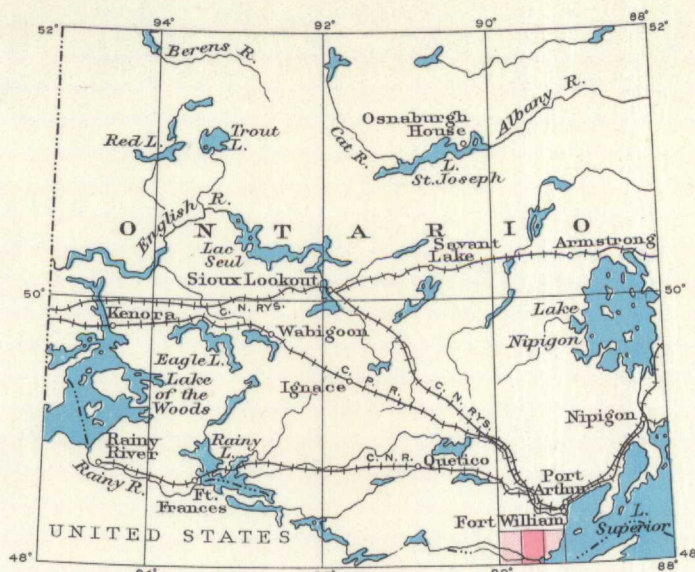
Base-map prepared from information supplied by the Topographical and Air Survey Bureau, Department of the Interior.

INDEX TO MINES, PROSPECTS, AND MINERAL LOCALITIES REFERRED TO IN MEMOIR

- | | |
|-------------------------------------------|-------------------------------------------|
| 16. Lot 9, con. I, Gillies tp. | 34. S.W. 1/4 lot 8, con. VIII, Pardee tp. |
| 17. Lot 4, con. I, Scoble tp. | 35. S.W. 1/4 lot 13, con. X, Pardee tp. |
| 18. Lot 2, con. I, Scoble tp. | 36. Stewart Location |
| 19. Lot 1, con. I, Scoble tp. | 37. Matson lake |
| 20. Henrietta Mine | 38. N.W. 1/4 lot 5, con. II, Crooks tp. |
| 21. Hidden Treasure Mine | 39. Mining location 51B (Sullivan Mine) |
| 22. Lot 16, con. IV, Pearson tp. | 40. Mining location 3A, Crooks tp. |
| 23. Lot 2, con. IV, Pearson tp. | 41. Mining location 5B, Crooks tp. |
| 24. Lot 11, con. I, Pearson tp. | 42. Mining location 4B, Crooks tp. |
| 25. Lot 10, con. I, Pearson tp. | 43. Mining location 6B, Crooks tp. |
| 26. S.E. 1/4 lot 13, con. II, Pardee tp. | 44. S.E. 1/4 lot 6, con. IX, Crooks tp. |
| 27. N.E. 1/4 lot 12, con. III, Pardee tp. | |
| 28. S.E. 1/4 lot 7, con. II, Pardee tp. | Copper-nickel sulphide occurrences |
| 29. N.E. 1/4 lot 10, con. IV, Pardee tp. | 45. Mining claim T.B. 3340 |
| 30. S.W. 1/4 lot 12, con. V, Pardee tp. | 46. N.E. 1/4 lot 11, con. VII, Pardee tp. |
| 31. N.W. 1/4 lot 13, con. VI, Pardee tp. | 47. Lot 1, con. I, Devon tp. |
| 32. S.W. 1/4 lot 12, con. VI, Pardee tp. | 48. Mining location 4B, Crooks tp. |
| 33. S.E. 1/4 lot 7, con. VI, Pardee tp. | 49. Naomi island |



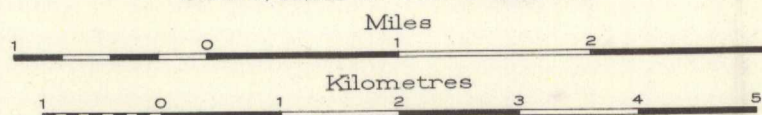
Approximate magnetic declination, 2° East



Scale, 1 inch to 100 Miles

MAP 355A
SHEET 2
PIGEON RIVER AREA
(IN THREE SHEETS)
THUNDER BAY DISTRICT
ONTARIO

Scale, 63,360 or 1 inch to 1 Mile



NOT TO BE TAKEN FROM LIBRARY
NE PAS SORTIR DE LA BIBLIOTHÈQUE

355A