

LEGEND

KEWEENAWAN
5 Granophyre, porphyry, syenite, granite

4 Diabase and related rocks

ANIMIKIE
3 ROVE FORMATION: basalt

2 ROVE FORMATION: shale, greywacke, fragmental volcanic rocks

1 GUNFLINT FORMATION: iron formation, shale, fragmental volcanic rocks

Rock outcrop


Geological boundary (defined, approximate, assumed)
Bedding (inclined, horizontal)
Glacial striae
Vein in fault
Mines, prospects and mineral localities 10
Building
Road well travelled
Road not well travelled
Trail or bush road
Post Office
Marsh
Height in feet 1350

Geology by T. L. Tanton, 1935.

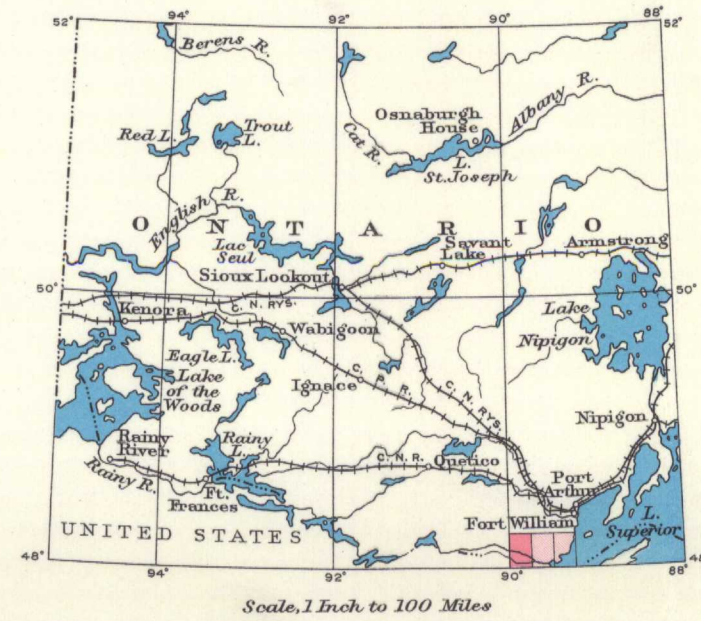

Base-map prepared from information supplied by the Topographical and Air Survey Bureau, Department of the Interior.

INDEX TO MINES, PROSPECTS, AND MINERAL LOCALITIES REFERRED TO IN MEMOIR

1. Mining location R. 61 (Scripture's vein) Strange tp.
2. Augusta Mine
3. Silver Mountain Mines, Lybster tp.
4. Lot 1, con. I, Lybster tp.
5. Mining locations R. 80 and R. 81 Lismore tp.
6. Mining location 238F
7. Lot 18, con. V, Fraleigh tp.
8. Northeast of North Fowl lake
9. North Fowl lake, Hartington tp.
10. West of Pine lake, Devon tp.
11. Western extension of Weezou vein
12. Weezou Mine
13. Lot 20, con. IV, Devon tp.
14. Split Rock canyon
15. Partridge falls on Pigeon river



Approximate magnetic declination, 2° East

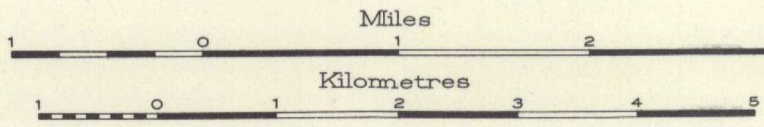


Scale, 1 Inch to 100 Miles

MAP 354A
SHEET I
PIGEON RIVER AREA
(IN THREE SHEETS)

THUNDER BAY DISTRICT
ONTARIO

Scale, 1/32000 or 1 Inch to 1 Mile



NOT TO BE TAKEN FROM LIBRARY
NE PAS SORTIR DE LA BIBLIOTHÈQUE

354A