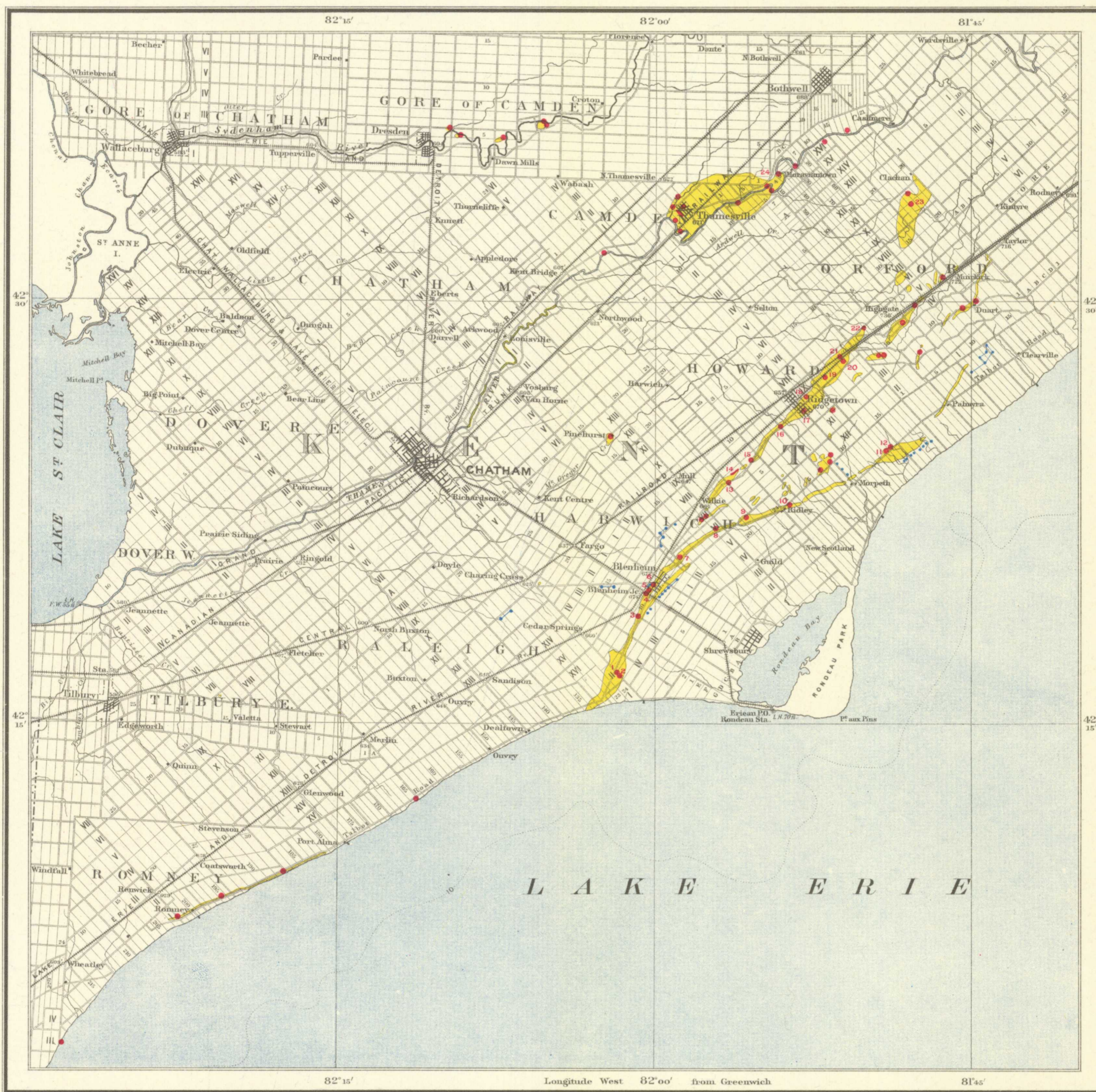






Canada  
Department of Mines

HON. P. E. BLONDIN, MINISTER; R. G. McCONNELL, DEPUTY MINISTER.

GEOLOGICAL SURVEY



- LEGEND
-  Deposits of sand and gravel  
*boundaries approximate*
  -  Deposits of fieldstone
  -  Gravel pits
  -  Numbers of pits referred to in memoir

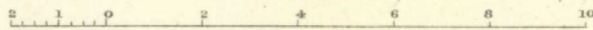
C. O. Senécal, Geographer and Chief Draughtsman.

MAP 172 A  
(Issued 1916)

Base map from engraved plates of the  
Department of the Interior  
1858

ROAD METAL DEPOSITS IN KENT COUNTY, ONTARIO

Scale of Miles



To accompany Section IV of Memoir by L. Reinecke.

NOT TO BE TAKEN FROM LIBRARY  
NE PAS SORTIR DE LA BIBLIOTHÈQUE

G  
3401  
.C5  
1910-  
G4  
okmap

172A