

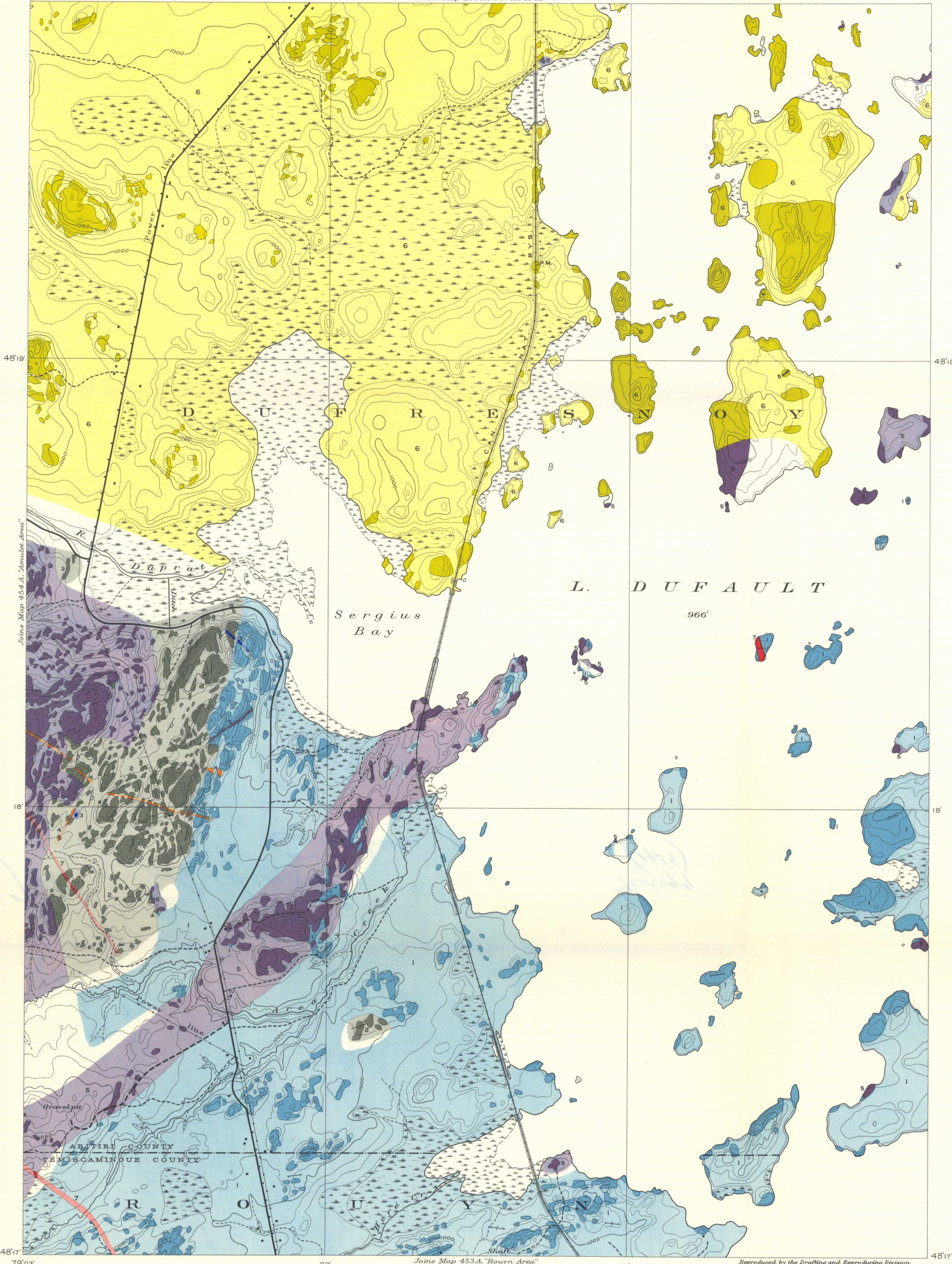
79°03' GEOLGICAL SURVEY

02'

Joins Map 456 A, "Newbee Area"

01'

79°00'



LEGEND

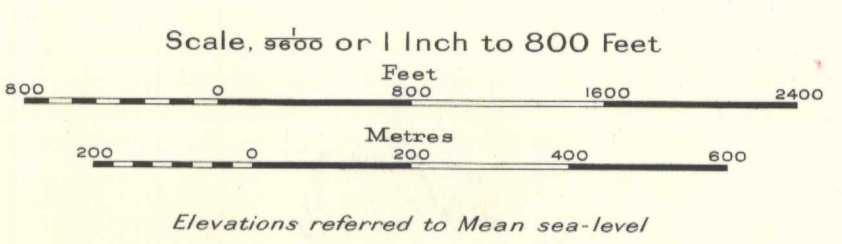
NOTE: Outcrops or areas of outcrop of a formation are shown by deep colour; inferred extensions of a formation beneath drift are shown by a lighter tint of the same colour except in certain areas which are uncoloured.

- PROTEROZOIC (LATE PRECAMBRIAN)**
- 7 Quartz diabase and quartz gabbro
- POST-KEEWATIN**
- 6 Granodiorite
 - 5 Quartz diorite, diorite and gabbro
 - 4 Basic to intermediate intrusives, chiefly andesite (in part older than 3 and younger than 5)
 - 3 Rhyolite (quartz-feldspar) porphyry (in part younger than 4)
- KEEWATIN**
- 2 Andesite, andesite flow breccia, and small amounts of chert
 - 1 Rhyolite and rhyolite flow breccia

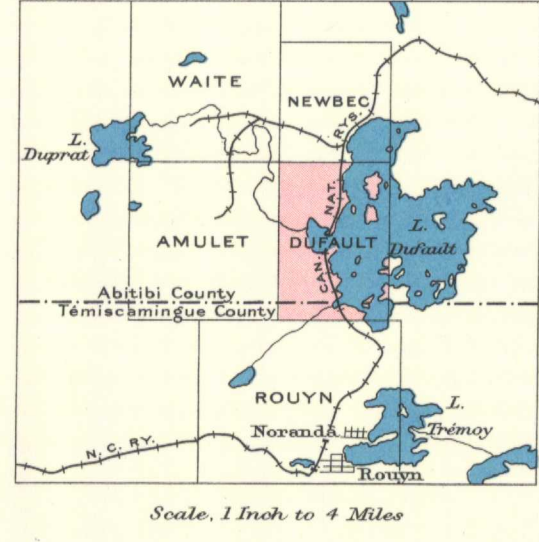
- Geological boundary (defined, assumed)
- Strike and top of pillow structure
- Schistosity (strike, vertical)
- Fault, shear zone, or vein (defined, assumed)

Geology by M.E. Wilson, 1934.
 Base-map surveyed by the Topographical Survey, with aerial photography by the Royal Canadian Air Force.

MAP 457 A
DUFALUT AREA
 DUFRESNOY AND ROUYN TOWNSHIPS
 ABITIBI AND TÉMISCAMINGUE COUNTIES
 QUEBEC



- Legend
- Road and buildings
 - Road (not well travelled)
 - Trail or wagon road
 - Railway
 - Bridge
 - Power line
 - Power line along road
 - Permanent mark
 - County boundary
 - Intermittent stream
 - Marsh
 - Contours (interval 10 feet)
 - Depression contour
 - Height in feet



Approximate magnetic declination, 12°45' West

NOT TO BE TAKEN FROM LIBRARY
 NE PAS SONTIR DE LA BIBLIOTHEQUE

457A