

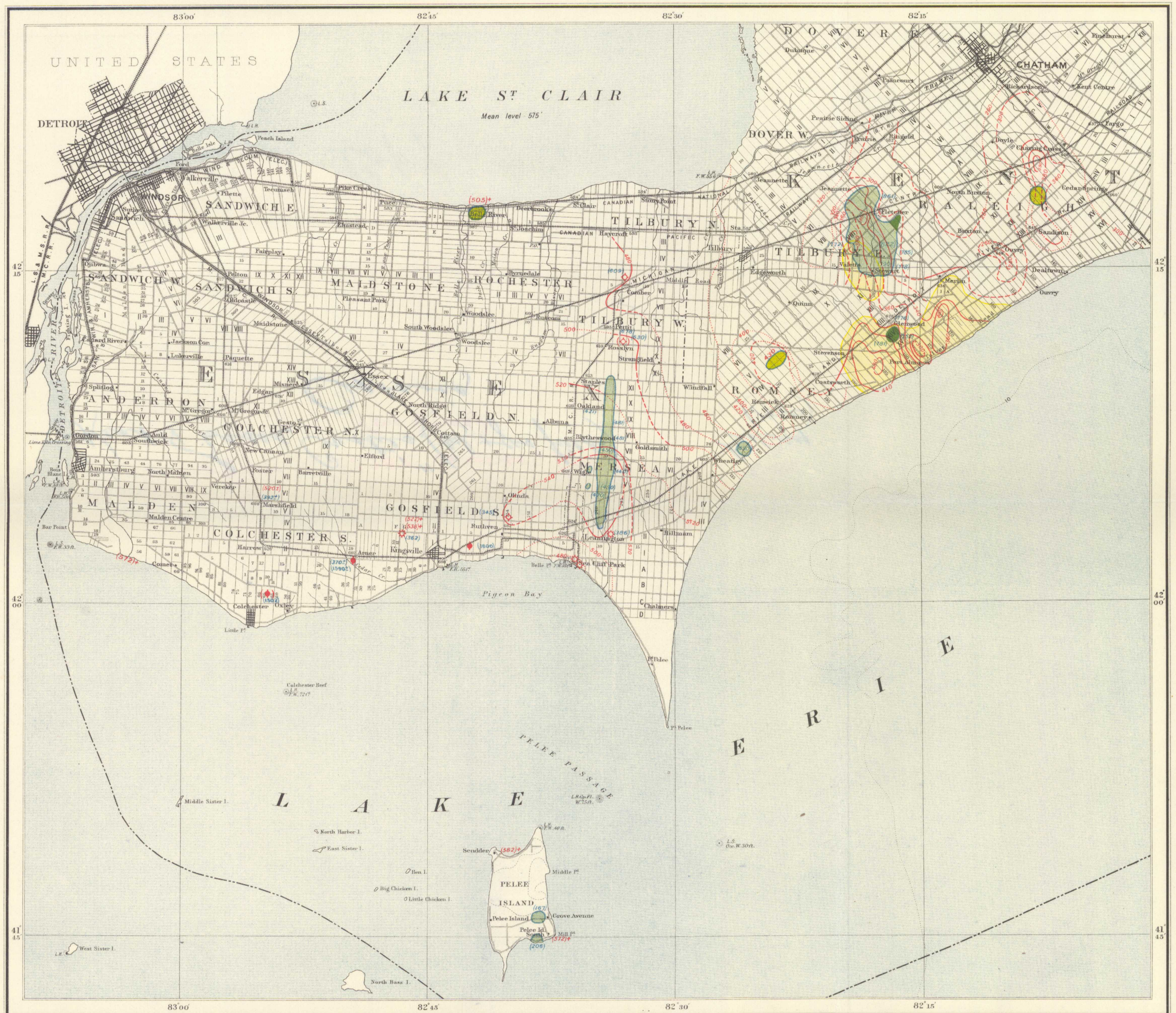
# Canada Department of Mines

HON. SIR JAMES A. LOUGHEED, MINISTER; CHARLES CAMSELL, ACTING DEPUTY MINISTER.





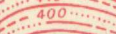

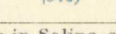

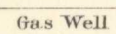

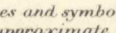
## GEOLOGICAL SURVEY

WILLIAM McINNES, DIRECTOR.

Issued 1920



### LEGEND

-  Producing Oil field
-  Producing Gas field in Salina or Guelph formation
-  Abandoned Oil field in Onondaga limestone
-  Abandoned Oil field in Lower Salina or upper part of Guelph formation
-  Top of Delaware (Corniferous) limestone (Structure contours, elevations in Feet above sea-level)
-  Top of Delaware limestone (Elevation above sea-level)
-  Oil Horizon in Salina or Guelph (Depth below sea-level)
-  Top of Trenton formation (Depth below sea-level)
-  Gas Well
-  Oil well, some oil shown
-  Dry hole

Note: Figures and symbols in brackets are only approximate in location.

C.O. Senecal, Geographer and Chief Draughtsman.  
A. Braidwood, Draughtsman.

Publication No. 1826  
Base map from engraved plate  
of the Department of the Interior.

## OIL AND GAS FIELDS OF PARTS OF KENT AND ESSEX COUNTIES, ONTARIO.

Scale of Miles  
1 0 5 10

To accompany Report by M.Y. Williams.

NOT TO BE TAKEN FROM THE LIBRARY  
NE PAS SORTIR DE LA BIBLIOTHÈQUE

★  
1826