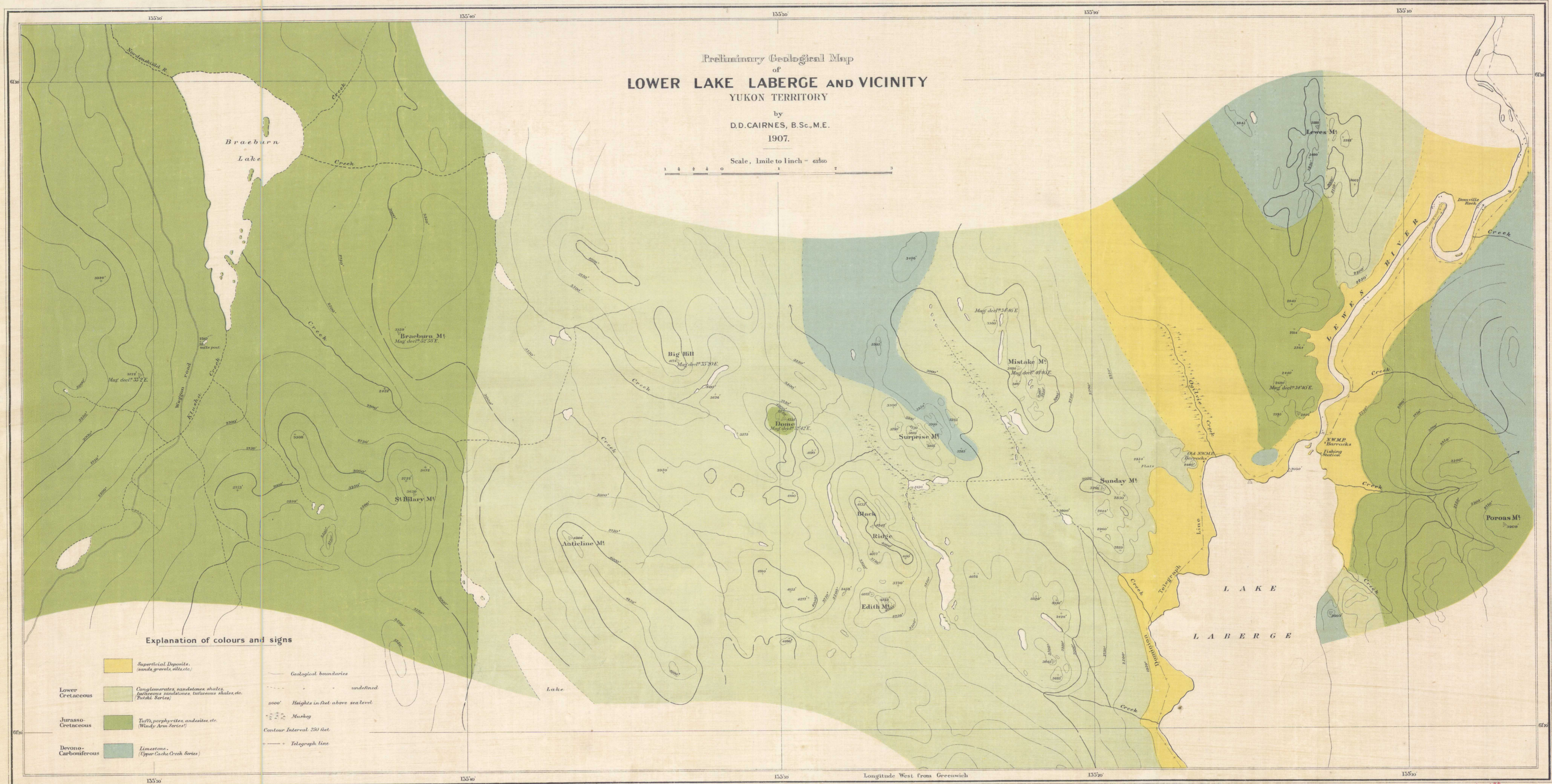





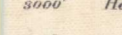

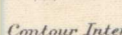

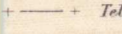


Preliminary Geological Map
of
LOWER LAKE LABERGE and VICINITY
YUKON TERRITORY

by
D. D. CAIRNES, B.Sc., M.E.
1907.

Scale, 1 mile to 1 inch = 63360



Explanation of colours and signs

- | | | | |
|---|---|---|---------------------------------|
|  | Superficial Deposits.
(sand, gravel, silt, etc.) |  | Geological boundaries |
|  | Lower Cretaceous
(Conglomerates, sandstones, shales,
Tutshi Series) |  | undefined |
|  | Jurasso-Cretaceous
(Tuff, porphyrites, andaltes, etc.
Windy Arm Series) |  | Heights in feet above sea level |
|  | Devonia-Carboniferous
(Limestone,
Upper Cache Creek Series) |  | Muskeg |
| | |  | Contour Interval 250 feet |
| | |  | Telegraph line |