

LIBRARY / BIBLIOTHÈQUE

APR 12 1989

GEOLOGICAL SURVEY
COMMISSION GÉOLOGIQUE

Canada
Department of Mines

HON. L. CODERRE, MINISTER; A.P. LOW, DEPUTY MINISTER

GEOLOGICAL SURVEY
R.W. BROCK, DIRECTOR

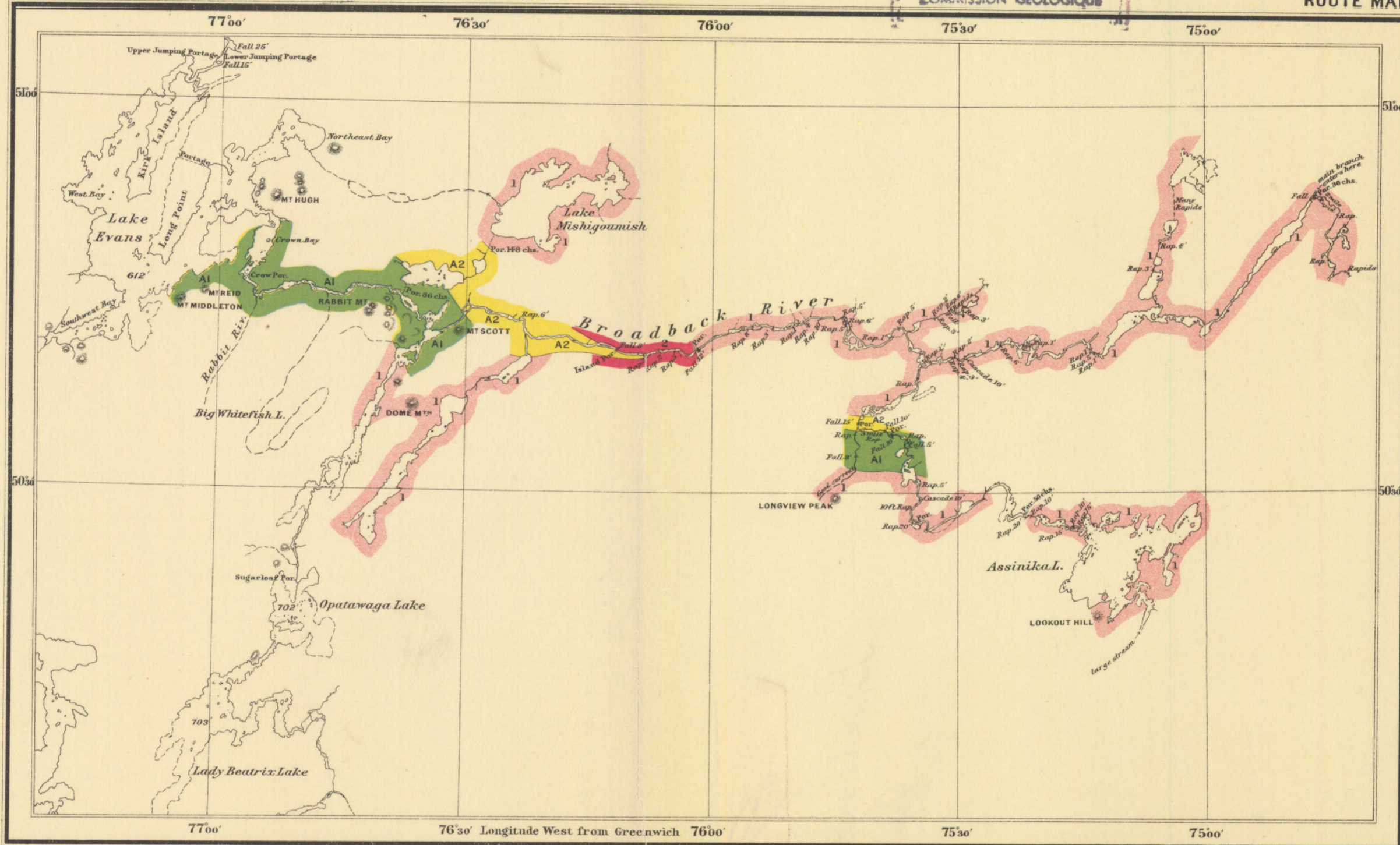
LIBRARY / BIBLIOTHÈQUE

1989

GEOLOGICAL SURVEY
COMMISSION GÉOLOGIQUE


GEOLOGY

ROUTE MAP




LEGEND


PRE-CAMBRIAN




2
Muscovite Granite



1
Hornblende Granite and Gneiss



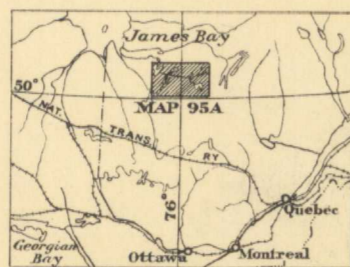
A2
Broadback series
(conglomerate, arkose, quartzite,
and mica schist)



A1
Lake Evans series
(chiefly dacite porphyrite and basalt,
and schistose equivalents)

MAP LIBRARY / CARTOTHEQUE

C.O. Senécal, Geographer and Chief Draughtsman.



Scale: 400 Miles to 1 Inch

MAP 95A
(Issued 1913)

BROADBACK RIVER
MISTASSINI TERRITORY
QUEBEC

Scale, 10 miles to 1 Inch

GEOLOGY

H.C. COOKE 1912

SURVEYS

R. BELL 1896

H.C. COOKE 1912

J.O. FORTIN COMPILER

To accompany Summary Report by H.C. Cooke, 1912.

NOT TO BE TAKEN FROM LIBRARY
NE PAS SORTIR DE LA BIBLIOTHÈQUE

G 3401
.C5
1910-
G4
ob map
95A ★

1284