



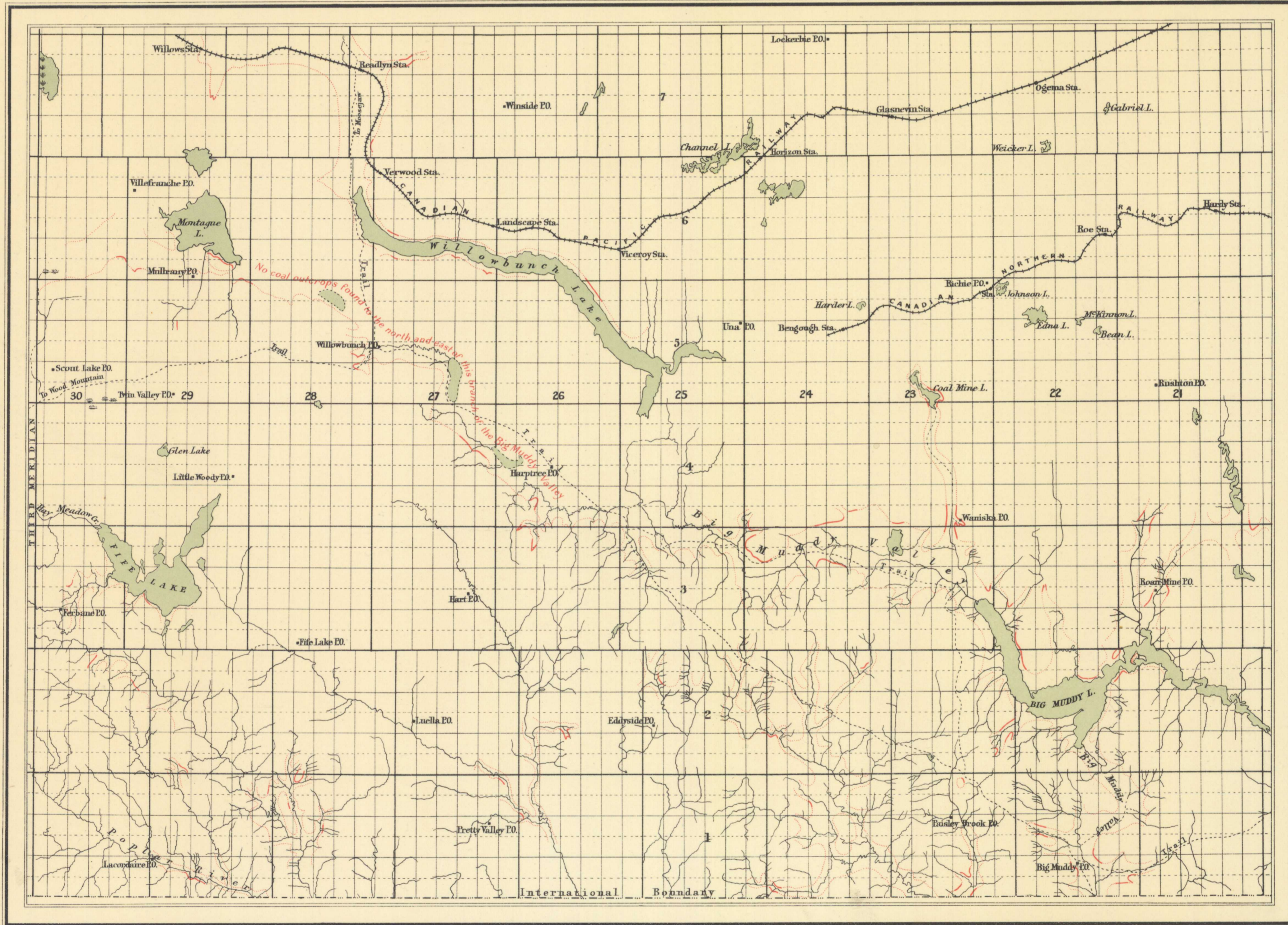
Canada
 Department of Mines
 Hon. L. CODERRE, MINISTER; R.W. BROCK, DEPUTY MINISTER
 GEOLOGICAL SURVEY

ECONOMIC GEOLOGY

OUTLINE MAP

LEGEND

-  Coal seams (actual outcrops)
-  Coal seams (inferred position)



G.O. Senecal, Geographer and Chief Draughtsman.

MAP 119 A
 (Issued 1914)
 WILLOWBUNCH COAL AREA, SASKATCHEWAN.
 Scale of Miles

NOT TO BE TAKEN FROM LIBRARY
 NE PAS SORTIR DE LA BIBLIOTHÈQUE

To accompany Summary Report by B. Rose, 1913.

G
 3401
 .C5
 1910-
 G4
 obmap



119A