

GEOLOGICAL SURVEY

LEGEND

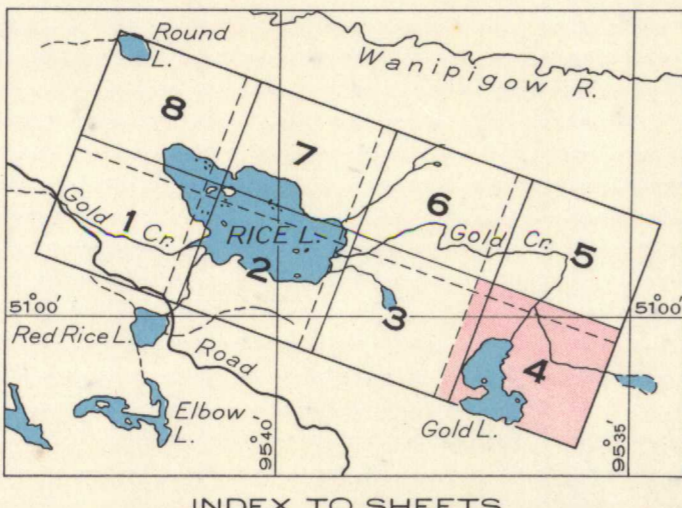
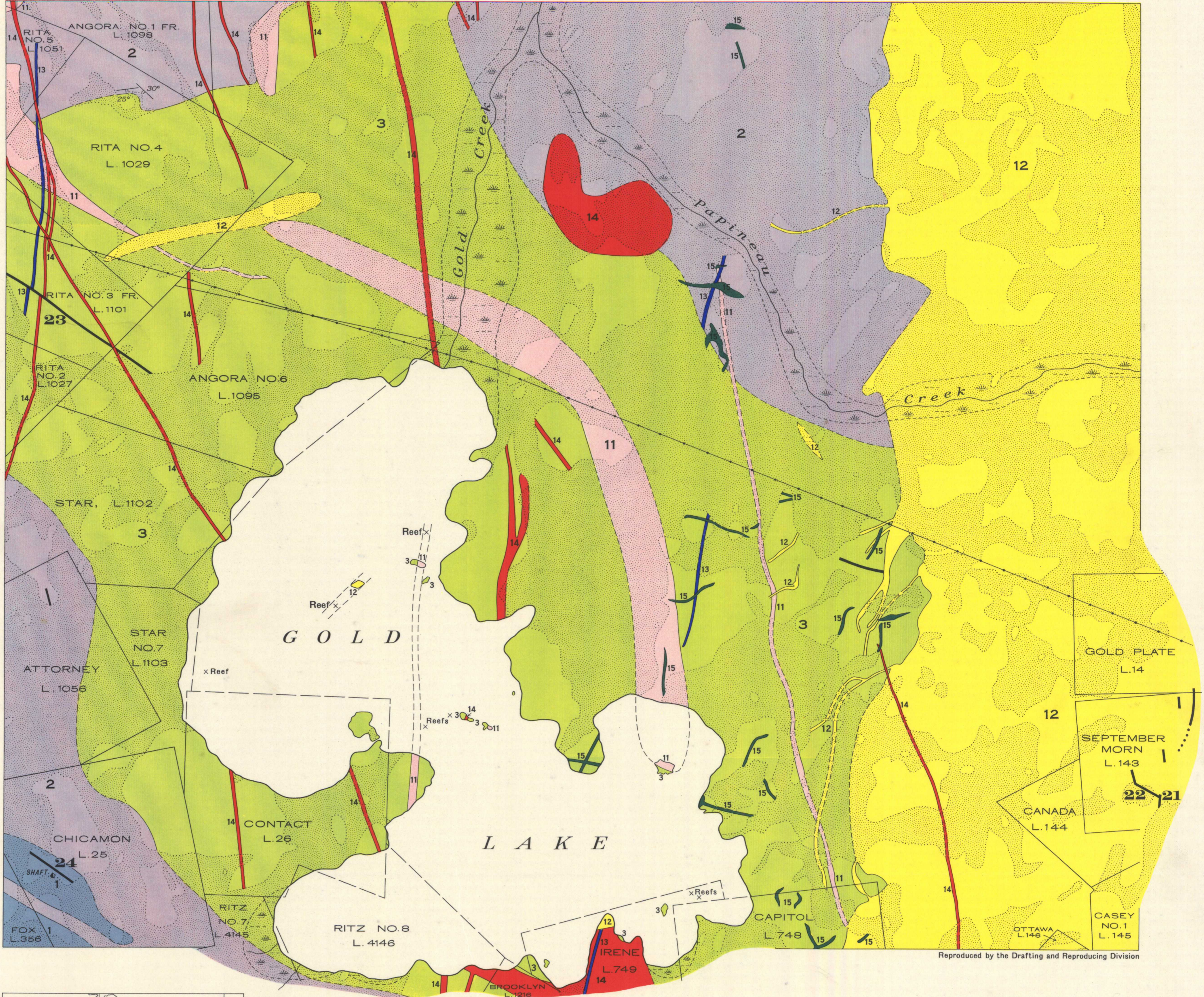
- 15 Aplite, pegmatite
- 14 Quartz-feldspar porphyry, feldspar porphyry, andesite
- 13 Lamprophyre
- 12 Quartz diorite
- 11 "Quartz-eye granite" (porphyritic quartz diorite)
- RICE LAKE SERIES
- 3 Porphyritic basalt
- 2 Rhyolite, trachyte, breccia
- 1 Porphyritic andesite breccia
- Recent alluvium and glacial drift
- 21 Quartz veins and shear zones (defined, approximate) (numbered as in index)

Geological boundary (defined, approximate)
 Bedding (direction of dip known, upper side of bed unknown)

Power line
 Marsh and muskeg

Base-map compiled by the Topographical Survey from information supplied by the Manitoba Department of Mines and Natural Resources.
 Geology by C. H. Stockwell, 1936.

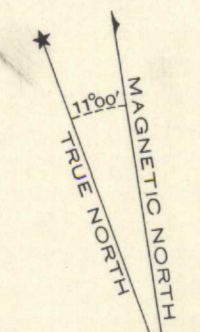
INDEX TO QUARTZ VEINS AND SHEAR ZONES
 21. No. 1 zone, Bruce Consolidated Gold Mines, Limited
 22. No. 2 zone, Bruce Consolidated Gold Mines, Limited
 23. No. 12 zone, Rice Lake Gold Mines, Limited
 24. Chicamon vein



MAP 461 A
 SHEET 4
RICE LAKE-GOLD LAKE AREA
 (IN EIGHT SHEETS)
 MANITOBA

Scale, 6000 or 1 Inch to 500 Feet
 Feet 500 1000 1500
 Metres 100 200 300 400

NOT TO BE TAKEN FROM LIBRARY
 NE PAS SORTIR DE LA BIBLIOTHÈQUE



Approximate magnetic declination, 11°00' East.

461A c.1



461A

Map 461A
 Sheet 4.

5.13
 At Geol. Trick - Gold L.