

GEOLOGICAL SURVEY

LEGEND

- ARCHEAN (EARLY PRE-CAMBRIAN)
- 14 Quartz-feldspar porphyry, rhyolite
  - 10 Meta-diabase
  - 9 Meta-gabbro, quartz diorite
  - 8 Porphyritic andesite
  - RICE LAKE SERIES
  - 7 Trachyte breccia, porphyritic dacite breccia
  - 6 Porphyritic andesite
  - 5 Basalt
  - 4 Tuff, arkose, conglomerate
  - 2 Rhyolite, trachyte, breccia
  - Recent alluvium and glacial drift
  - Quartz veins and shear zones (defined, approximate) (numbered as in index)

- Geological boundary (defined, approximate) .....
- Bedding (inclined) .....
- Bedding (direction of dip known, upper side of bed unknown) .....
- Schistosity (inclined) .....
- Glacial striae .....

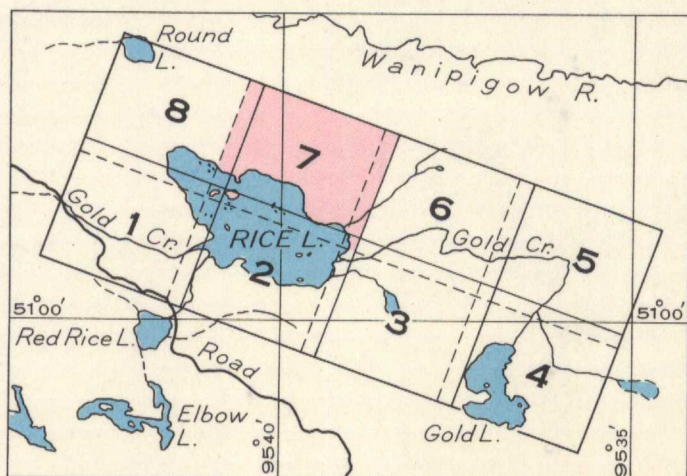
- Buildings .....
- Road not well travelled .....
- Trail .....
- Power line .....
- Power line along road .....
- Marsh and muskeg .....

Base-map compiled by the Topographical Survey from information supplied by the Manitoba Department of Mines and Natural Resources.

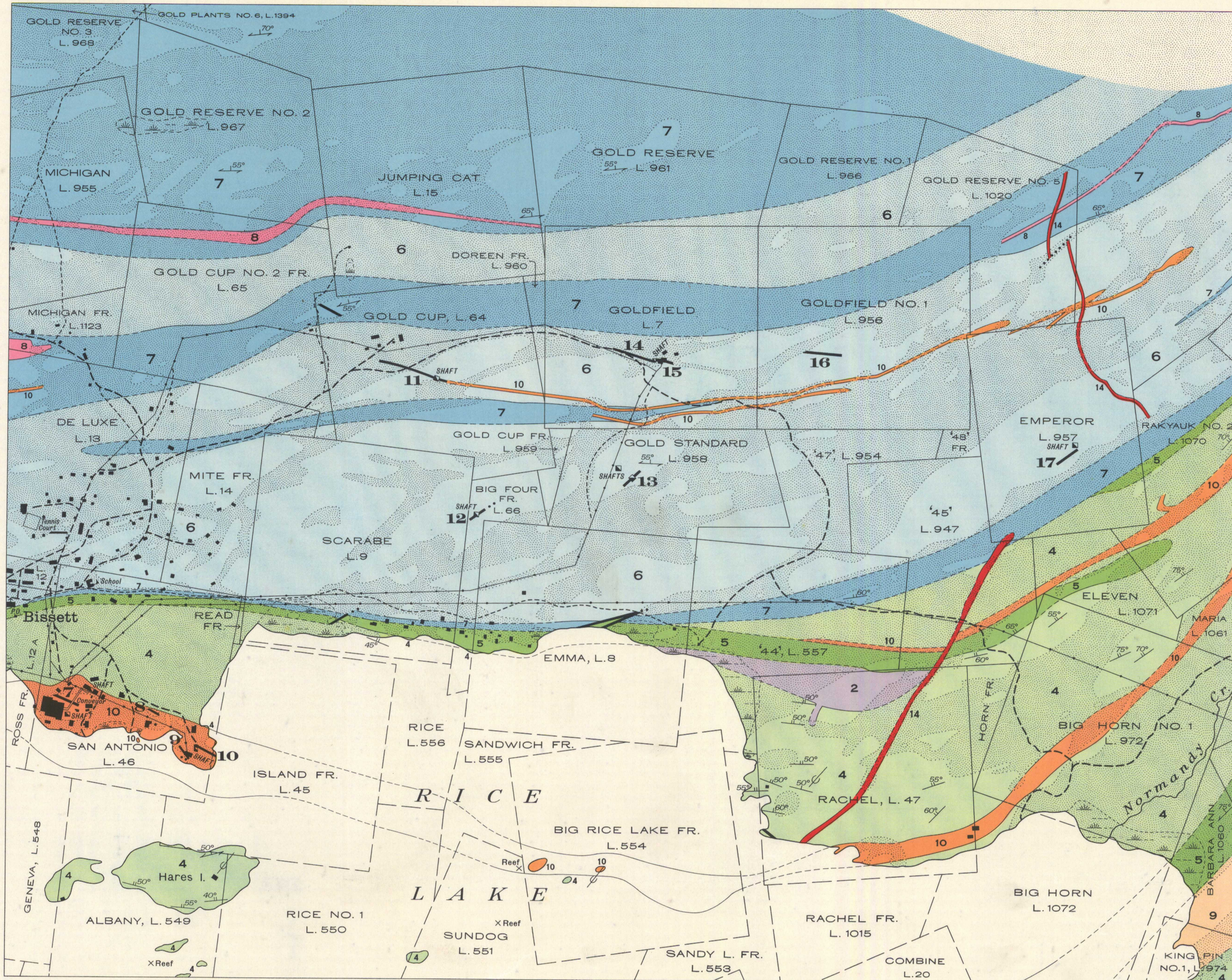
Geology by C. H. Stockwell, 1936.

INDEX TO QUARTZ VEINS AND SHEAR ZONES

- 7. No. 3 vein, San Antonio Gold Mines, Limited
- 8. No. 4 vein, San Antonio Gold Mines, Limited
- 9. No. 2 vein, San Antonio Gold Mines, Limited
- 10. No. 1 vein, San Antonio Gold Mines, Limited
- 11. No. 4 vein, Wingold Mines, Limited
- 12. No. 5 vein, Wingold Mines, Limited
- 13. No. 6 vein, Wingold Mines, Limited
- 14. No. 3 vein, Wingold Mines, Limited
- 15. No. 1 vein, Wingold Mines, Limited
- 16. No. 7 vein, Wingold Mines, Limited
- 17. No. 8 vein, Wingold Mines, Limited



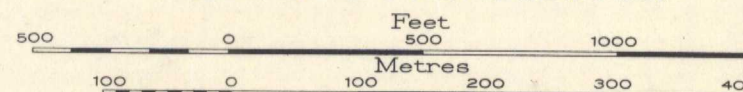
INDEX TO SHEETS



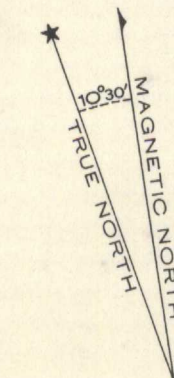
Reproduced by the Drafting and Reproducing Division

MAP 464 A  
 SHEET 7  
**RICE LAKE-GOLD LAKE AREA**  
 (IN EIGHT SHEETS)  
 MANITOBA

Scale, 6000 or 1 Inch to 500 Feet



NOT TO BE TAKEN FROM LIBRARY  
 NE PAS SORTIR DE LA BIBLIOTHÈQUE



Approximate magnetic declination, 10° 30' East.

464 A

513 - Truck - Gold h. At Geol. Sheet 7. Map 464 A.

c./