

Canada
Department of Mines

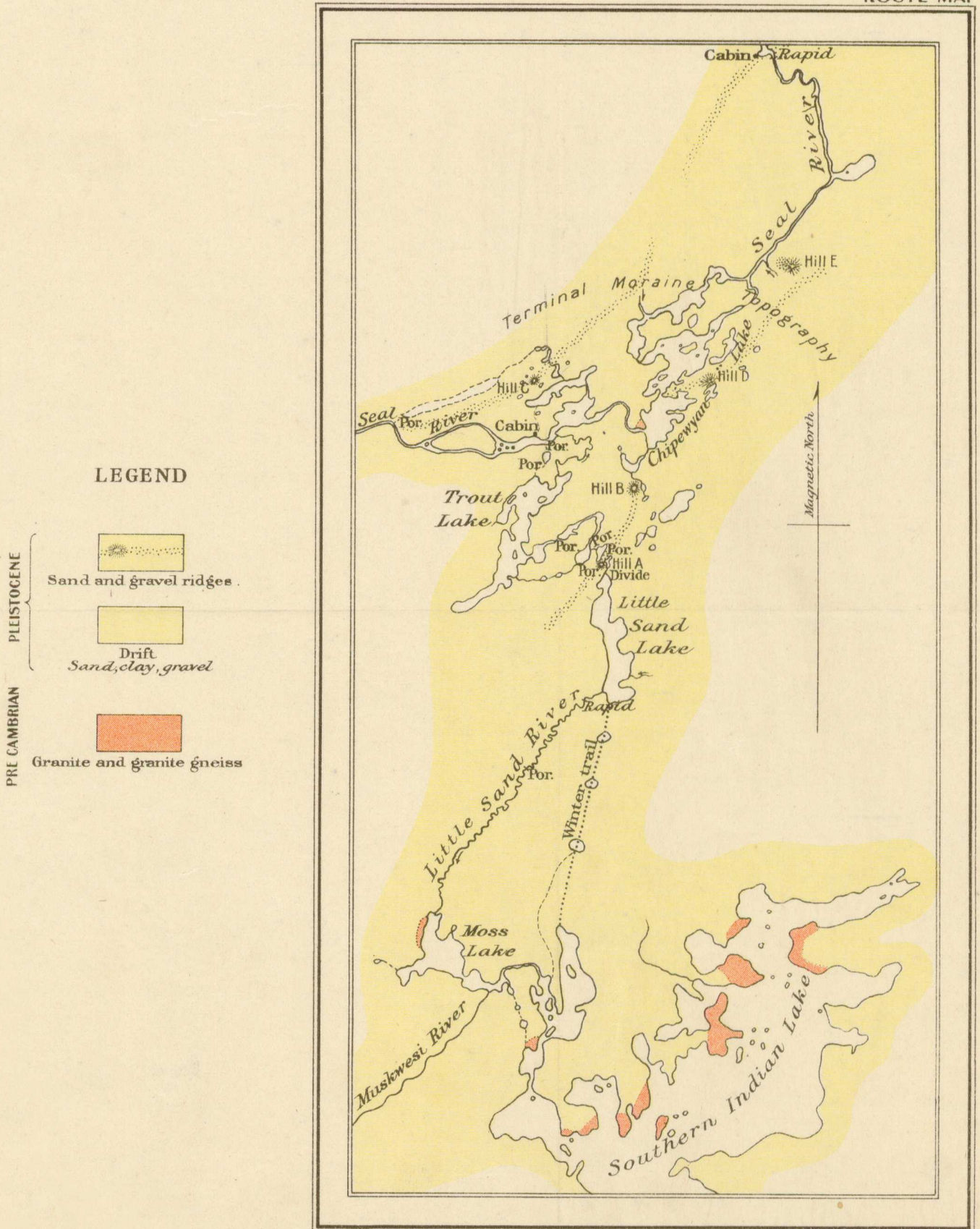
HON. SIR JAMES A. LOUGHEED, MINISTER; CHARLES CAMSELL, DEPUTY MINISTER.

GEOLOGICAL SURVEY




W. H. COLLINS, DIRECTOR.

Issued 1921

ROUTE MAP



LEGEND

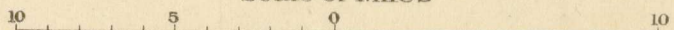
- PLEISTOCENE
-  Sand and gravel ridges.
 -  Drift
Sand, clay, gravel
- PRE CAMBRIAN
-  Granite and granite gneiss

C. O. Senécal Geographer and Chief Draughtsman
A. S. Jost Draughtsman.

Publication N° 1839.

THE TERMINAL MORAINE OF THE SEAL-CHURCHILL DIVIDE, MANITOBA.

Scale of Miles



To accompany Report by F. J. Alcock,
in Summary Report, Part C, 1920.

Surveys and Geology by F. J. Alcock 1920.

This map has been reprinted from a scanned version of the original map
Reproduction par numérisation d'une carte sur papier