

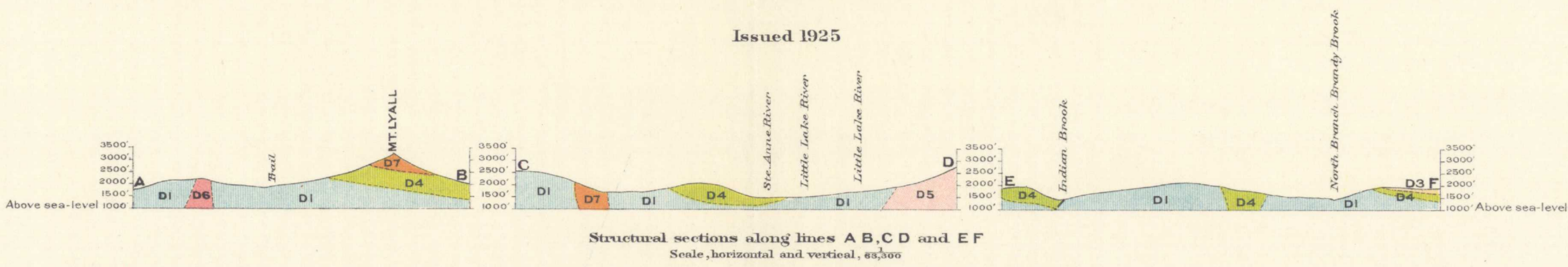
Canada
Department of Mines

HON. CHARLES STEWART, MINISTER; CHARLES CAMSELL, DEPUTY MINISTER.

GEOLOGICAL SURVEY

W. H. COLLINS, DIRECTOR.

Issued 1925

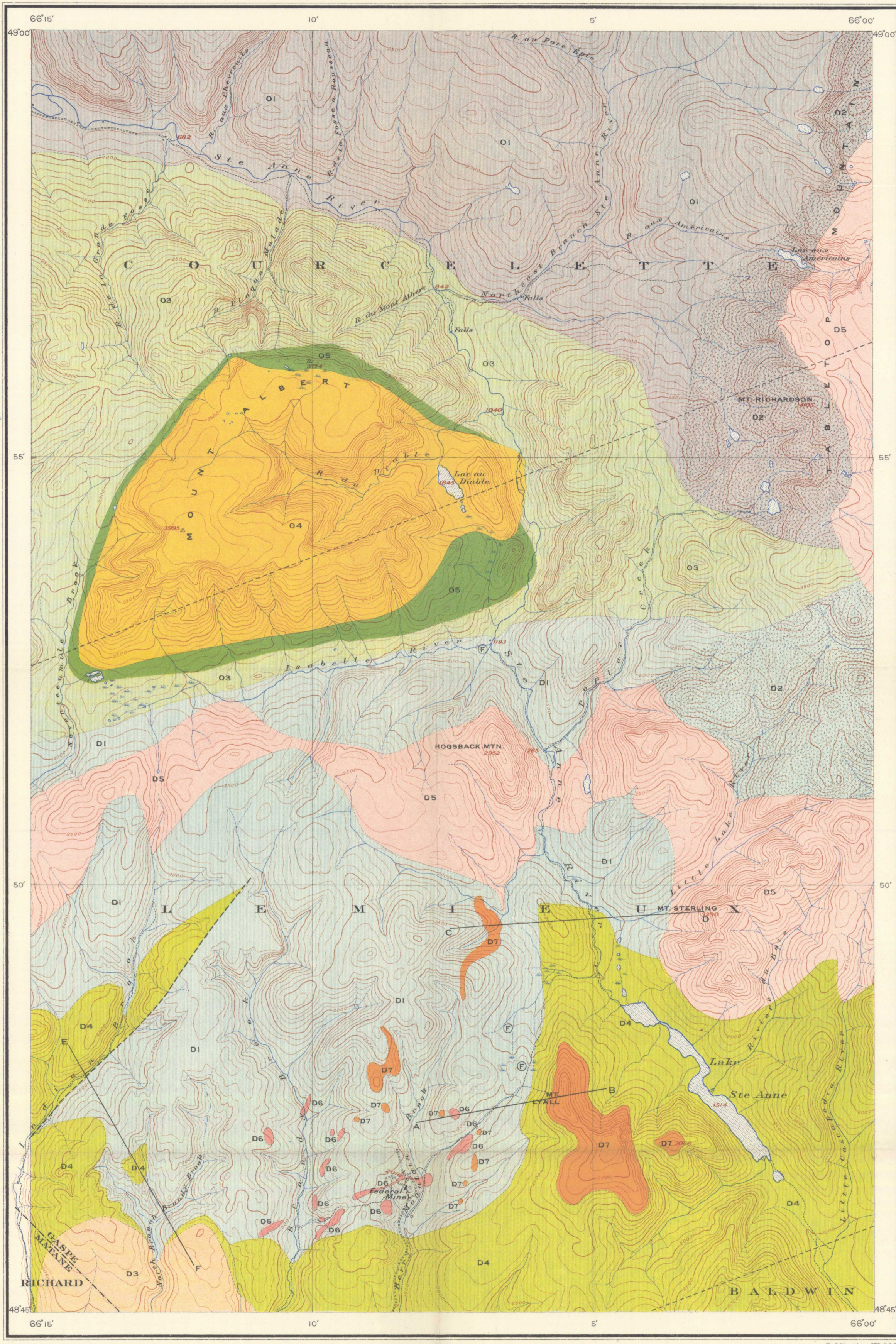


- LEGEND**
- MIDDLE DEVONIAN**
- D7 Porphyry
 - D6 Syenite
 - D5 Granite
 - D4 Volcanics, chiefly basic
 - D3 Sandstone
- (Unconformity)
- LOWER DEVONIAN**
- D1 Limestone and shale (D1); Limestone and shale intruded by porphyry (D5)
- (Unconformity)
- ORDOVICIAN**
- O5 Amphibolite
 - O4 Serpentinized peridotite
 - O3 Altered volcanics with some sediments
 - O1, O2 Shale, slate, limestone, conglomerate, quartzite (O1); slate, horreble and lime silicate rocks (O2)
- SYMBOLS**
- Geological boundary (defined)
 - Geological boundary (approximate)
 - Geological boundary (assumed)
 - Fault (inferred)
 - Fossil locality

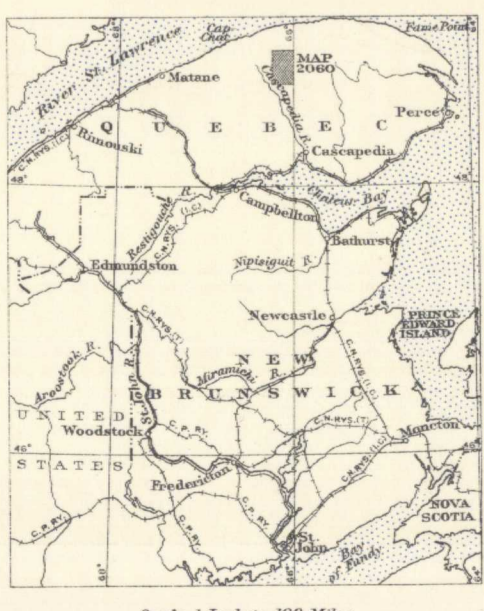
- LEGEND**
- Buildings
 - Road not well travelled
 - Trail
 - Shaft
 - Mine tunnel
 - Triangulation station
 - County boundary (approximate)
 - Township boundary (approximate)
 - Intermittent stream
 - Stream (flow disappearing in places)
 - Marsh
 - Contours
 - Height in feet

Elevations referred to Mean sea-level, based on elevation of Mt. Albert established by the Geodetic Survey of Canada.

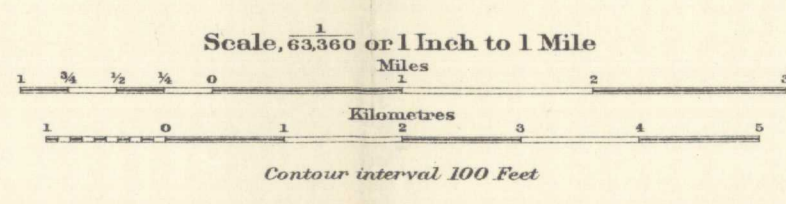
Note
Since this map was engraved, the height of Mount Albert (used as datum for all elevations) has been found to be 220 feet too high. This amount should be subtracted from all elevations.



Magnetic declination, 1923.



MOUNT ALBERT SHEET
GASPE COUNTY
QUEBEC



GEOLOGY
Geology by E. J. Alcock, 1921, 1923 and 1924

TOPOGRAPHY
W. H. Boyd, Chief Topographical Engineer.
Surveys and topography by R. G. Chipman, 1922, 1923, assisted by J. W. Spence, 1923.

NOT TO BE TAKEN FROM LIBRARY
NE PAS SORTIR DE LA BIBLIOTHEQUE



2060