

LEGEND

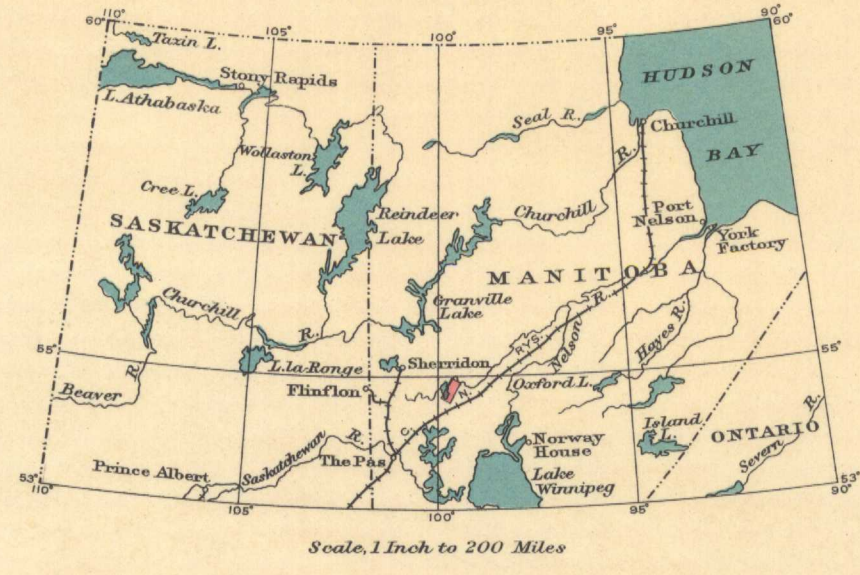
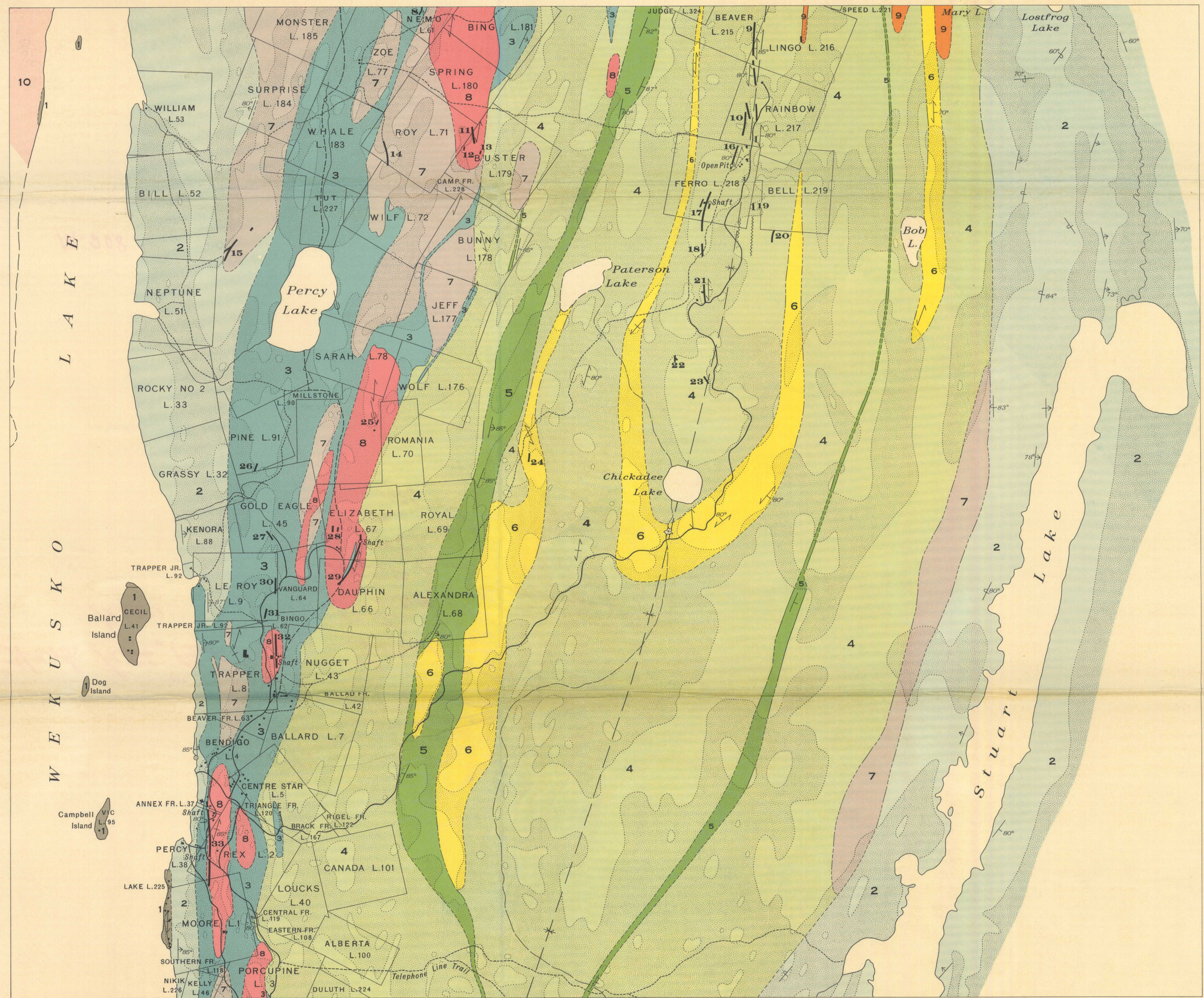
- 10 Granite, granodiorite, quartz diorite
 - 9 "Quartz-eye granite" (albite granite and quartz diorite)
 - 8 Quartz-feldspar porphyry
 - 7 Biotite dacite (intrusive?), dacite breccia
 - 6 Rhyolite
 - 5 Laminated feldspathic chert and greywacke with interbeds of andesitic lava
 - 4 Andesitic and basaltic lava
 - 3 Conglomerate, arkose, tuff, breccia
 - 2 Greywacke, conglomerate
 - 1 Slate, staurolite schist
- Drift-covered areas in which bedrock outcrops are few or lacking
- /10 Quartz vein (numbered as in index)

- Shear zone.....
- Geological boundary (defined, approximate).....
- Bedding, top known (inclined, vertical, overturned).....
- Bedding, top unknown (inclined, vertical).....
- Schistosity (inclined, vertical, dip unknown).....
- Synclinal axis (position approximate).....
- Glacial striae.....
- Road.....
- Winter road.....
- Trail.....
- School.....
- Permanent reference mark.....

Geology by C.H. Stockwell, 1935.
Base-map compiled from information supplied by the Topographical and Air Survey Bureau, Department of the Interior; the Department of Mines and Natural Resources, Manitoba; and from surveys by C.H. Stockwell.

INDEX TO QUARTZ VEINS

- | | | | |
|--------------------|------------|------------------------|--------|
| Nemo..... | 8 | Wizard..... | 23 |
| Rainbow Group..... | 9, 10 | Le Blanc..... | 24 |
| Peter..... | 11, 12, 13 | Harry Bill..... | 25 |
| Roy..... | 14 | Pine..... | 26 |
| Jack Pot..... | 15 | Gold Eagle..... | 27 |
| Ferro..... | 16, 17 | Elizabeth-Dauphin..... | 28, 29 |
| Pocohontas..... | 18, 19 | Le Roy..... | 30, 31 |
| Gold Dust..... | 20 | Bingo..... | 32 |
| Lieury..... | 21 | Rex Group..... | 33 |
| Orcadian..... | 22 | | |



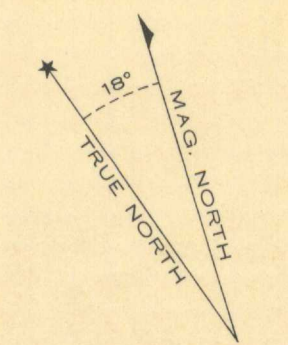
MAP 375A
CENTRE SHEET
HERB LAKE AREA
MANITOBA

Scale, 1:20,000 or 1 Inch to 1,000 Feet

1,000 0 Feet 1,000 2,000

100 0 Metres 500 1,000

NOT TO BE TAKEN FROM LIBRARY
NE PAS ÊTRE PRÉLEVÉ DE LA BIBLIOTHÈQUE



Approximate magnetic declination, 18° East.