

LEGEND

- TERTIARY**
- 9 PASKAPOO FORMATION
Sandstone, shale
- UPPER CRETACEOUS**
- 8 EDMONTON FORMATION
Sandstone, shale, coal
- MONTANA**
- 7 BEARPAW FORMATION
Shale, sandy shale
- MESOZOIC**
- 6 BELLY RIVER FORMATION
Sandstone, shale, coal
 - 5 COLORADO (INCLUDING SOME MONTANA)
Upper Alberta shale
("Upper Benton")
 - 4 Cardium band
sandstone, conglomerate
 - 3 Lower Alberta shale
("Lower Benton")
- LOWER CRETACEOUS**
- 2 BLAIRMORE FORMATION
Sandstone, shale, conglomerate
 - 1 KOOTENAY FORMATION
Sandstone, shale, coal
- Geological boundary
 - Geological boundary
(position approximate)
 - Coal seam
 - Fault
(position approximate)
 - Inclined strata
 - Overturned strata
 - Rock outcrop

SOURCES OF INFORMATION

Geology by G. S. Hume, 1927.
Surveys and topography by J. A. Macdonald, 1926,
and J. W. Spence, 1927.

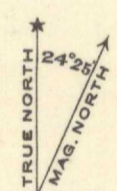
RELATED PUBLICATIONS

SUMMARY REPORT, 1927, PART B: Oil prospects
near Bragg Creek, Alberta; by G. S.
Hume.
ECONOMIC GEOLOGY SERIES, No. 5: Oil and Gas in
Western Canada; by G. S. Hume.
MAP 204A: Calgary Sheet (geological), Alberta; scale,
1 inch to 8 miles; 1928; (out of print).
PUBLICATION NO. 2151: Sections supplementing
MAP 204A, Calgary Sheet, Alberta;
1928.
SUMMARY REPORT, 1929, PART B, The Highwood-
Jumpingground Anticline, Alberta; by
G. S. Hume.
MAP 258A: Bragg Creek Sheet (geological), Alberta;
scale, 1 inch to 1 mile; 1931.
Sheets of geological sections supplementing MAP
258A, Bragg Creek Sheet, by G. S.
Hume; (in course of preparation).

LEGEND

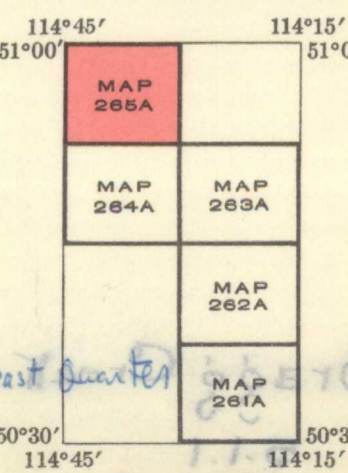
- Roads and buildings
- Road not well travelled
- Road along township boundary
- Trail
- Bridges
- Mine tunnel
- Prospect
- Well
- Township boundary
- Section line
- Forest Reserve boundary
- Intermittent stream
- Stream
(position approximate)
- Stream
(flow disappearing in places)
- Intermittent lake
- Marsh
- Spring
- Depression contour
- Height in feet
- Sand or gravel bar

Elevations referred to Mean sea-level.

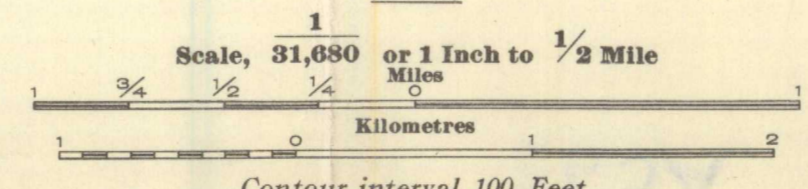


Approximate magnetic declination.

INDEX TO SHEETS



MAP 265A
NORTHEAST QUARTER
BRAGG CREEK SHEET
(WEST OF FIFTH MERIDIAN)
ALBERTA



NOT TO BE TAKEN FROM LIBRARY
NE PAS SORTIR DE LA BIBLIOTHEQUE

265A

5.1.1
A. Geol.