

LEGEND

Note: weighted legend blocks indicate map-units that appear on this map

- HELIAN**
- Py** DUBAWNT GROUP
MARTELL SYENITE (?): massive pyroxene - amphibole - biotite syenite
 - 7** Layered to nebulitic gneiss and migmatite, containing sheets and dykes of granite, apite, and pegmatite; largely biotite leucogneiss and pink granitic gneiss; may be in part equivalent to As, Af, 3, and 5; 7a, pink orthogneiss; gneissic granite and adamellite; may be largely derived from 3 and/or 5; 7b, pink porphyroblastic granitic gneiss and blastomylonites, distinguished from 7a by distinctive aeromagnetic character
 - 6** Layered to irregularly layered gneiss, predominantly hornblende; alternating layers of grey amphibole-feldspar and grey biotite-quartz-feldspar gneiss in places; locally cut by dykes of granite and apite; may in part be equivalent to Av, Am, 1, and 2; 6a, massive dark grey amphibolites, hornblendites, and metagabbro
- ARCHEAN**
- Aa** HURWITZ GROUP (Ad to Aa do not occur on this map)
AMETO FORMATION: grey, green, and varicoloured mudstone, siltstone, slate, argillite, and greywacke, locally tuffaceous, minor greenstones; includes gabbro sill
 - Ak** KINGA FORMATION: white, pink, and grey orthoquartzites, minor impure quartzite, oligomictic conglomerate and grit
 - Ap** PADLEI FORMATION: grey, polymictic conglomerate and bouldery to pebbly mudstone; minor rhythmically layered mudstone, siltstone, argillite and slate
 - Am** MONTGOMERY LAKE SEDIMENTS
Impure, grey and green, pyrite, quartz arenites, grit, siltstone, and oligomictic conglomerate; minor basal polymictic conglomerate and greywacke
 - Ad** Porphyritic (plagioclase) diabase and metadiabase, post Kenoran and pre-Hurwitz; relation with Am and A'q unclear; Ad', metadiabase and metagabbro dykes; south of 62° 25' N may be equivalent to Ad, many north of this may be substantially younger
 - 5** Massive, equigranular, pink granite; locally grades into migmatites with A's and A'q; may be Kenoran and/or Hudsonian in age; younger than 3
 - A'q** MACKENZIE LAKE METASEDIMENTS
Metamorphosed arkose, granite- and quartz-pebble conglomerate, impure quartzite; pink and grey schist and gneiss; relation to Hurwitz Group and Montgomery Lake sediments not known; A'qn, layered quartzofeldspathic gneiss and pink granitic gneiss; nebulitic granitic gneiss; migmatite formed from A'q and 5
 - 3** Chiefly massive, homogeneous pink, porphyritic (microcline) biotite adamellite; minor pink granite, granodiorite, and pegmatite; younger than 2; 3a, pink, medium-grained, nonporphyritic adamellite; 3b, chiefly massive, pink granodiorite; minor quartz diorite; 3' and 3b', orthogneiss derived from 3 and 3b in Hudsonian Orogeny; locally cut by granitic dykes (3a, 3b, 3b' do not occur on this map)
 - 2** Chiefly massive, grey hornblende tonalite; minor leucodiorite and grey biotite-hornblende granodiorite; minor agmatite with Av and 1; younger than 1; 2', fine-grained, recrystallized tonalite or granodiorite; orthogneiss derived from 2 in Hudsonian Orogeny; locally cut by granite and apite dykes
 - 1** Chiefly grey hornblende diorite or leucogabbro; minor tonalite and agmatite with Av; 1', fine- to medium-grained biotite-hornblende diorite orthogneiss; derived from 1 in Hudsonian Orogeny; locally cut by granitic dykes
- ARCHEAN**
- As** KAMINAK GROUP
Greywacke and slate, in part graded; minor tuff, and/or tuffaceous greywacke, volcanic pebble conglomerate, argillite and iron-formation; locally contains felsic volcanics; As', biotite schist and leucogneiss derived from As in the Hudsonian Orogeny; locally contains garnet, andalusite, cordierite, and sillimanite; Asn, grey and pink leucogneiss and schist, lit-par-lit granitic migmatites (A's + 5); grades into As' to which it may in part be equivalent (As does not occur on this map)
 - Av** Undifferentiated volcanic rocks, largely pillowed volcanics and agglomerates; includes mafic and felsic flows (Am + Af); Avs, undivided volcanic and sedimentary rocks; Av', intercalated amphibolitic and quartzofeldspathic schist; Avn, layered mafic schist and gneiss with layers of quartzofeldspathic gneiss; minor metagabbro and metavolcanics with relict structures
 - Af** Felsic tuff, agglomerate, flow breccia; includes associated quartz and quartz-feldspar porphyry intrusions (Af does not occur on this map)
 - Am** Massive or pillowed basaltic and andesitic greenstones; includes associated mafic intrusions; Amg, undivided mafic flows and gabbroic sills; Am', predominantly amphibolitic greenstones, amphibole schist and gneiss; minor metagabbro and quartzofeldspathic schist; Amn, amphibole gneiss, in places intercalated with quartzofeldspathic gneiss; minor metagabbro (Amn does not occur on this map)

- Drift covered area
- Geological boundary (defined, approximate, assumed)
- Geological boundary (gradational)
- Bedding, tops known (inclined, overturned, dip unknown)
- Bedding, tops unknown (inclined, vertical)
- Foliation, cleavage, schistosity (inclined, vertical)
- Foliation defined by mineral orientation in gneissic rocks, commonly called gneissic foliation (inclined, vertical)
- Compositional layering, metamorphic layering, commonly called gneissic layering (inclined, vertical, dip unknown)
- Mineral lineation (inclined)
- Lineation, foliation-layering intersection (minor foldaxes)
- Fault (defined, approximate, assumed)
- Mineral occurrence
 - pyrite, gossan x
 - chalcopyrite x cp
 - iron-formation x Fe
 - pyrrhotite x po

Geology by R. T. Bell, 1968

To accompany Paper 70-61 by R. T. Bell

This preliminary edition may be subject to revision and correction

Geological cartography by the Geological Survey of Canada

Any revisions or additional geological information known to the user would be welcomed by the Geological Survey of Canada

Base-map at the same scale published by the Army Survey Establishment, R. C. E. in 1966

Copies of the topographical edition of this map may be obtained from the Map Distribution Office, Department of Energy, Mines and Resources, Ottawa

Magnetic declination 1970 varies from 5° 00' easterly at centre of east edge to 7° 45' easterly at centre of west edge. Mean annual change increasing 5.4' annually


Elevations in feet above mean sea-level

612 copy 55c



GEOLOGICAL SURVEY OF CANADA
DEPARTMENT OF ENERGY, MINES AND RESOURCES

PRELIMINARY SERIES

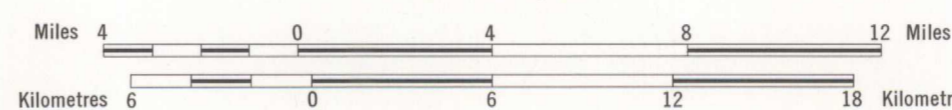


Published, 1971
Copies of this map may be obtained from the Geological Survey of Canada, Ottawa



INDEX MAP

MAP 16-1970
PAPER 70-61
GEOLOGY
FERGUSON LAKE
DISTRICT OF KEEWATIN

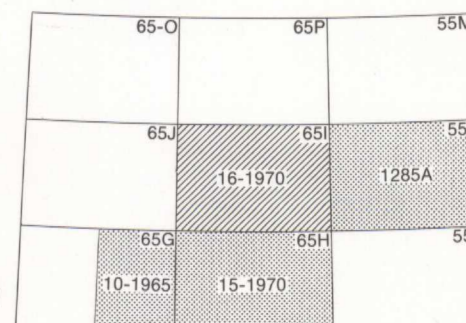


MAP LIBRARY / CARTOTHEQUE

ESIC CIST
OCT 8 1996
Earth Sciences Sector / Secteur des sciences de la Terre

GSC/CGC OTTAWA
00G 03175676

NOV 3 1971
DEPARTMENTAL MAP LIBRARY



NATIONAL TOPOGRAPHIC SYSTEM REFERENCE AND INDEX TO GEOLOGICAL SURVEY OF CANADA MAPS
MAP 16-1970
FERGUSON LAKE
DISTRICT OF KEEWATIN

16-1970 c om v sc
c-1
0661-970