

GEOLOGICAL SURVEY OF CANADA
Alfred R. C. Selwyn, F.R.S., F.G.S., Director.

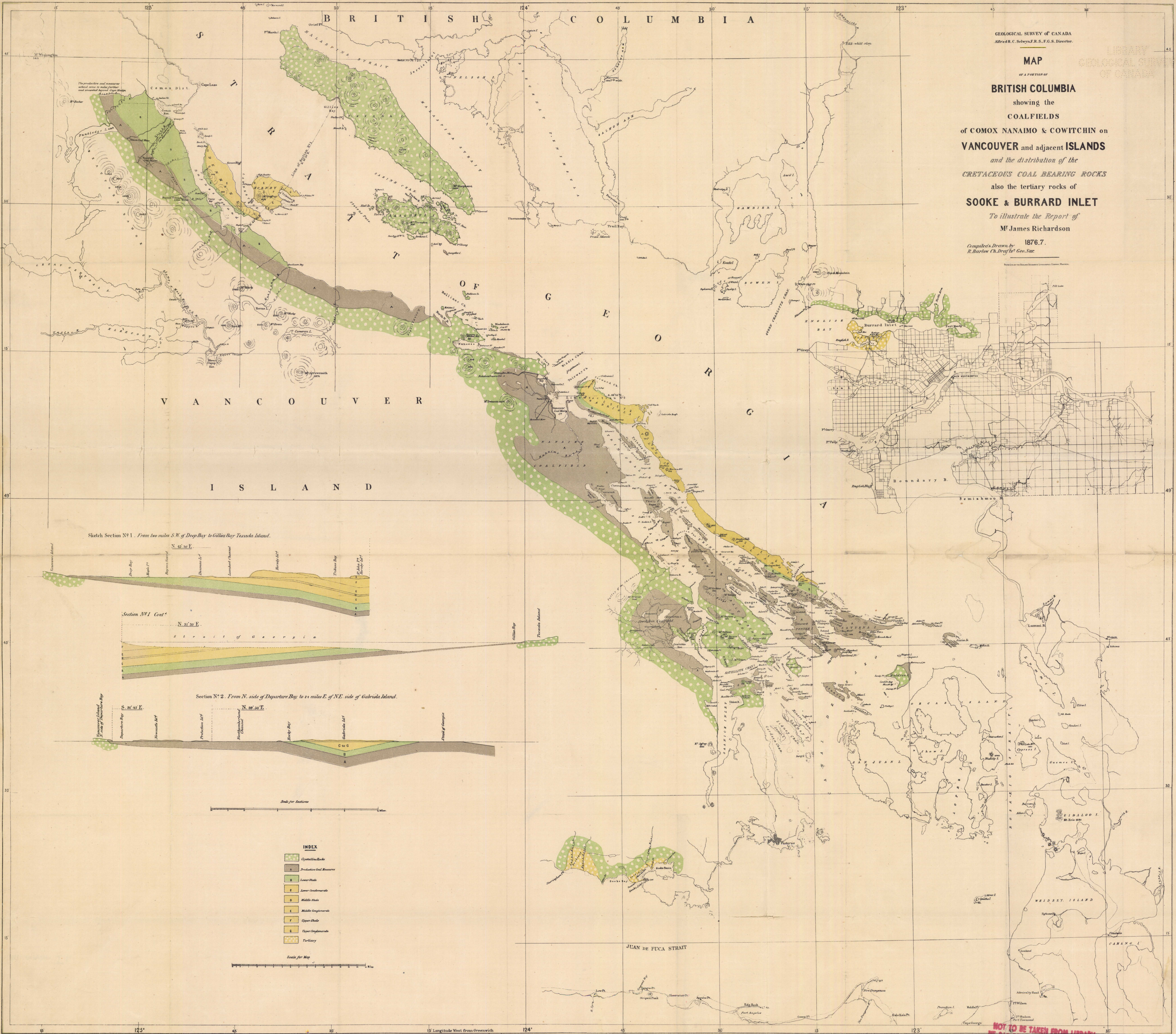
LIBRARY
GEOLOGICAL SURVEY
OF CANADA

MAP
OF A PORTION OF
BRITISH COLUMBIA
showing the
COALFIELDS
of **COMOX NANAIMO & COWITCHIN** on
VANCOUVER and adjacent **ISLANDS**
and the distribution of the
CRETACEOUS COAL BEARING ROCKS
also the tertiary rocks of
SOOKE & BURRARD INLET

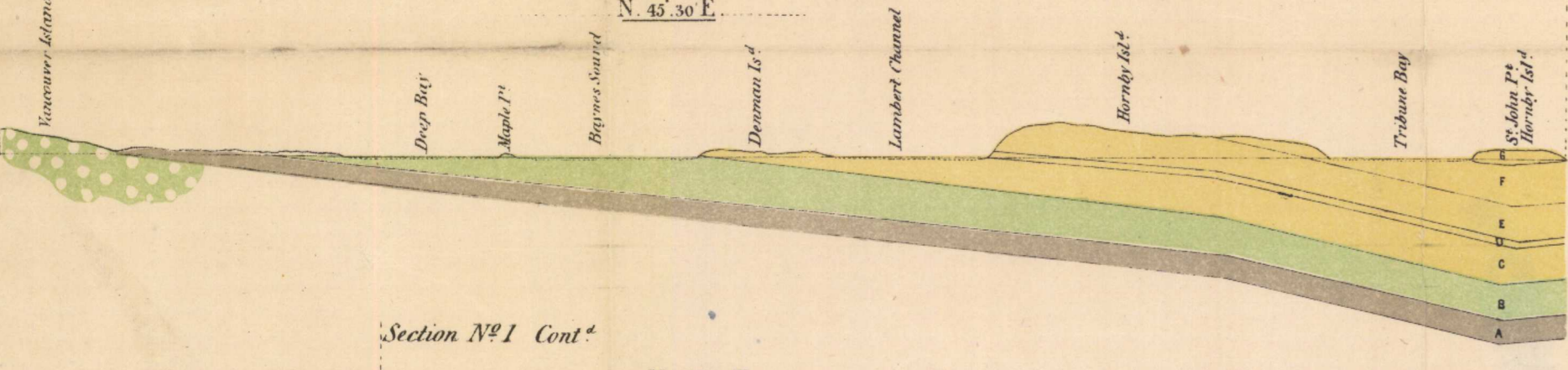
To illustrate the Report of
M^r James Richardson

Compiled & Drawn by
R. Barlow Ch. De la Roche, Geo. Sur.
1876.7.

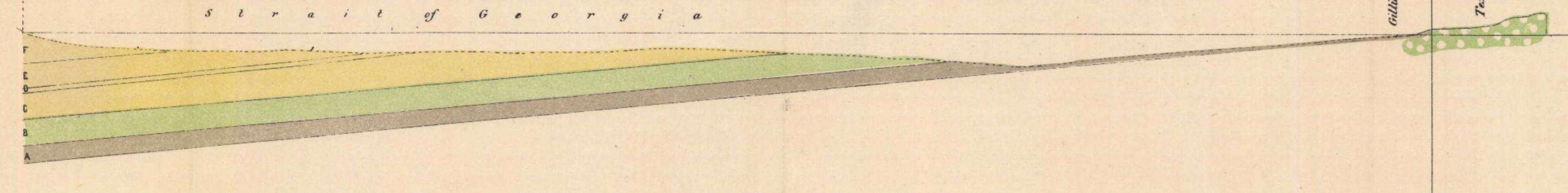
Printed under the direction of the Geological Survey of Canada.



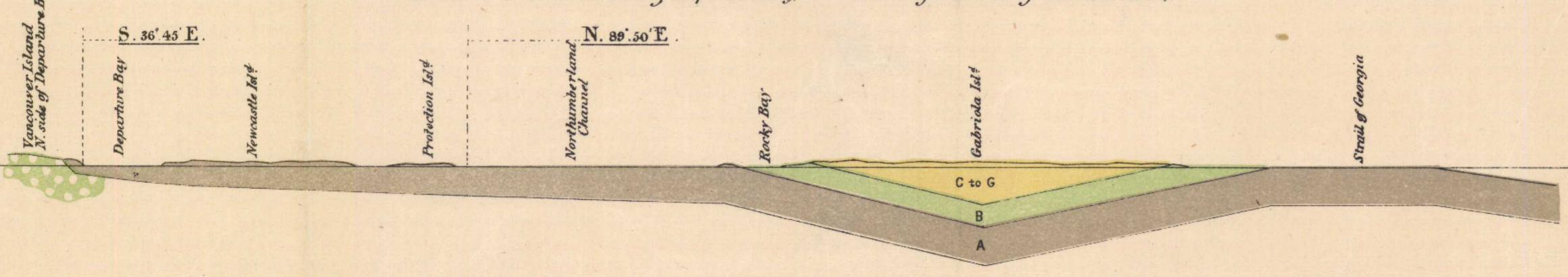
Sketch Section N°1. From two miles S.W. of Deep Bay to Gillies Bay Texada Island.



Section N°1 Cont^d
N 31° 30' E.



Section N°2. From N. side of Departure Bay to 2 1/2 miles E. of NE. side of Gabriola Island.



Scale for Sections

INDEX

- Crystalline Rocks
- Productive Coal Measures
- Lower Shale
- Lower Conglomerate
- Middle Shale
- Middle Conglomerate
- Upper Shale
- Upper Conglomerate
- Tertiary

Scale for Map

NOT TO BE TAKEN FROM LIBRARY
NE PAS SORTIR DE LA BIBLIOTHEQUE