




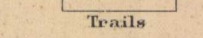

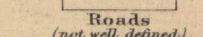


LEGEND


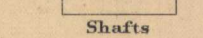

Culture





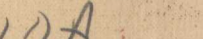








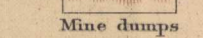
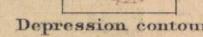

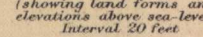


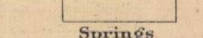

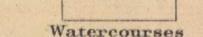

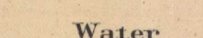
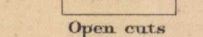

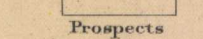

Roads and buildings



Water




Relief




LEGEND

QUATERNARY

PLEISTOCENE



Superficial deposits



Diorite Porphyrite dyke



Copper deposit

CRETACEOUS (?)




Magnetite



Rock replaced by secondary minerals, epidote, garnet magnetite, etc.

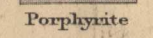
MESOZOIC

JURA-CRETACEOUS



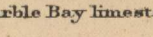
Quartz Diorite

LOWER JURASSIC (?)

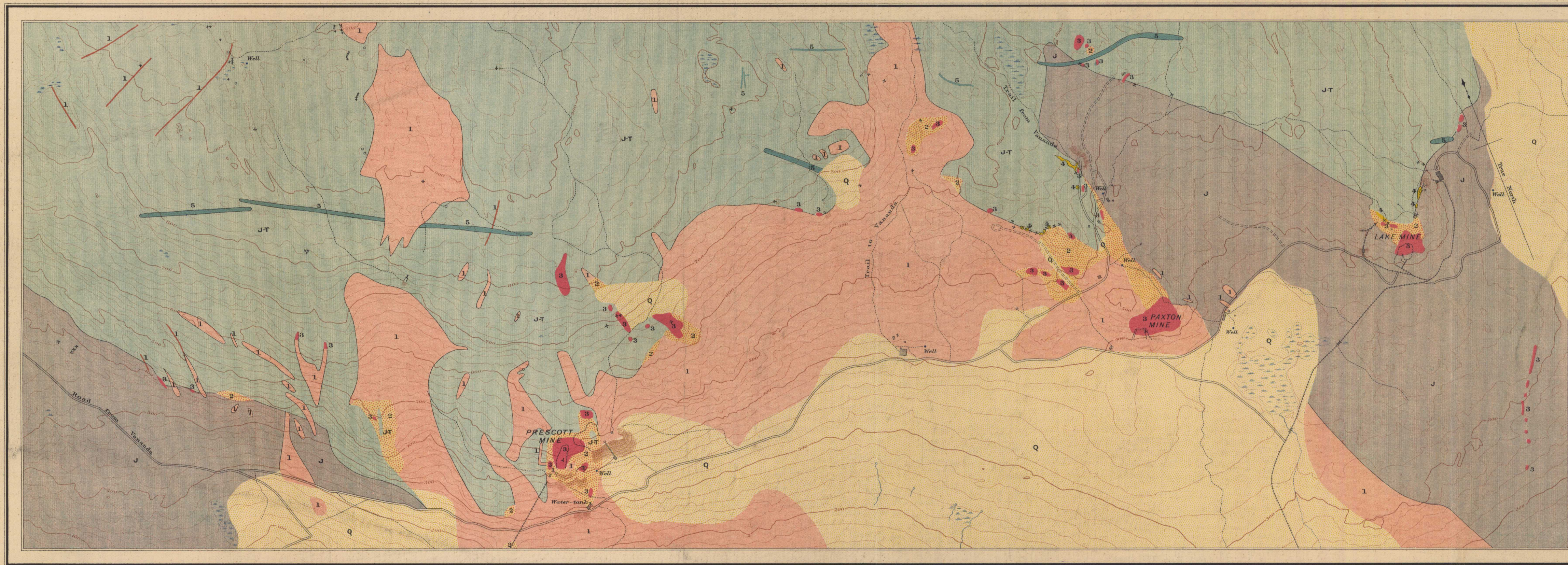


Porphyrite

LOWER JURASSIC TRIASSIC

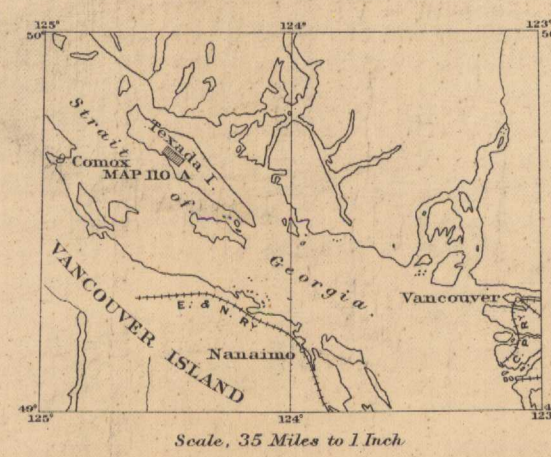


Marble Bay limestone

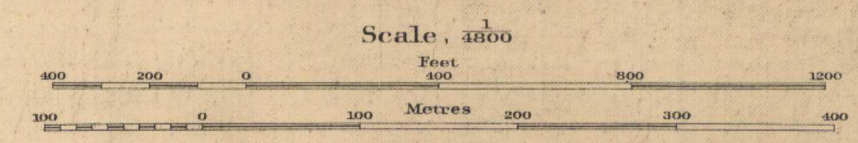


C.O. Semple, Geographer and Chief Draughtsman
 S.G. Alexander, and A.S. Jost, Draughtsmen

LIBRARY 7 VICTORIA
 APR 12 1911
 GEOLOGICAL SURVEY
 COMMISSION GÉOLOGIQUE



MAP 110 A
 (Issued 1915)
PRESCOTT, PAXTON AND LAKE MINES
 TEXADA ISLAND
 BRITISH COLUMBIA



400 FEET TO 1 INCH

NOT TO BE TAKEN FROM LIBRARY
 NE PAS SORTIR DE LA BIBLIOTHÈQUE

MAP LIBRARY / CARTOTHEQUE

GEOLOGY
 R.G. McCONNELL 1909, 1912.

TOPOGRAPHY
 D.A. NICHOLS, (IN CHARGE) 1912.
 E.E. FRELAND, 1912.

To accompany memoir by R.G. McConnell

110A