

Canada
Department of Mines

HON. MARTIN BURRELL, MINISTER; R.G.McCONNELL, DEPUTY MINISTER.





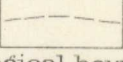
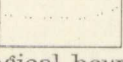
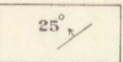
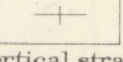



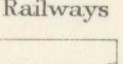
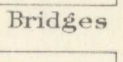


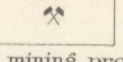



GEOLOGICAL SURVEY

WILLIAM McINNIS, DIRECTING GEOLOGIST

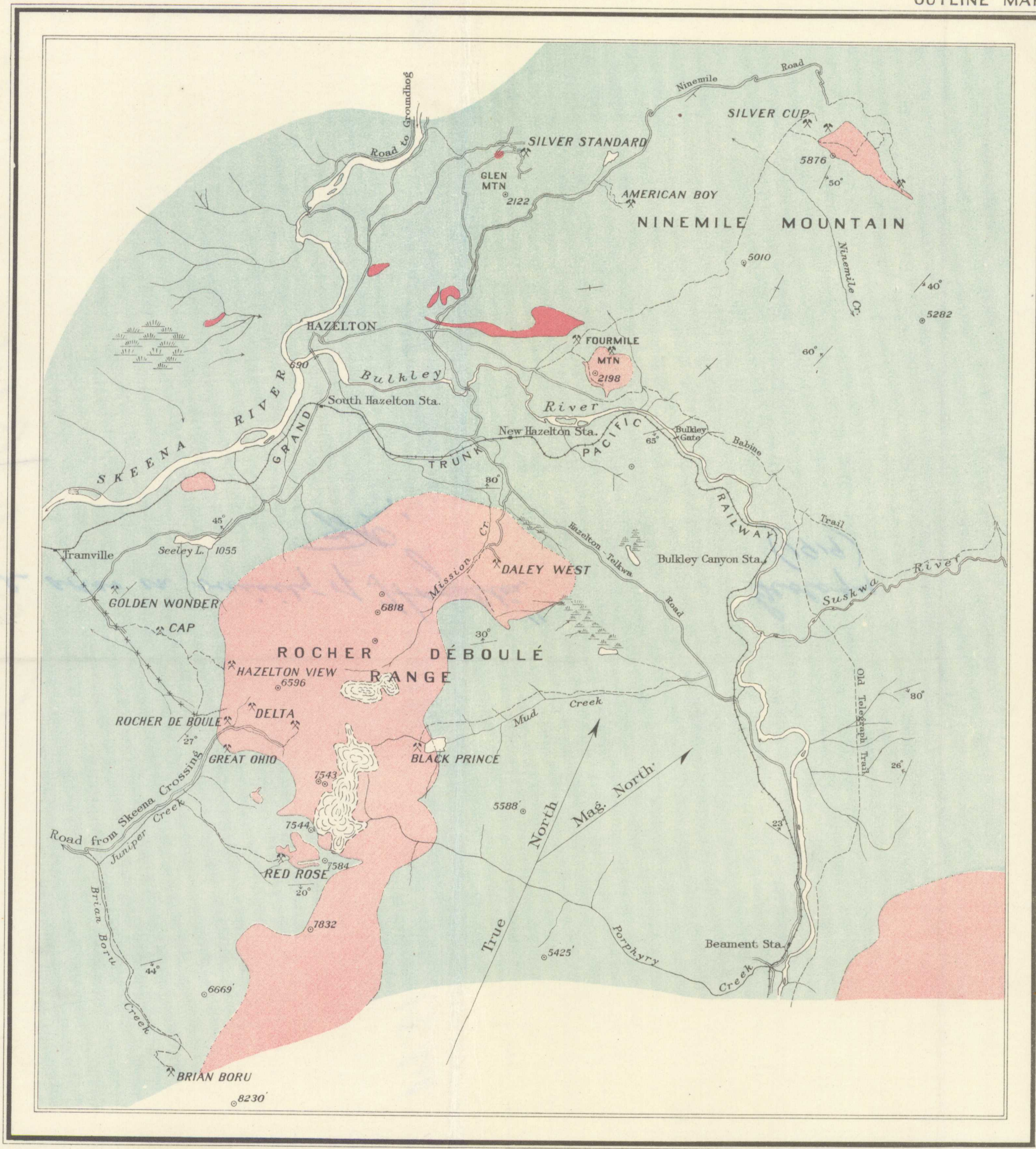
Issued 1919

OUTLINE MAP

LEGEND

- LATE JURASSIC {
 -  Hazelton Series
(mostly sedimentary tuffs; lower part of series contains volcanic tuffs and interbedded flows)
- POST HAZELTON SERIES {
 -  Granodiorite
(batholithic intrusives and small bosses)
 -  Granodiorite-porphry
(small bosses and dyke-like intrusions)
-  Geological boundary
-  Geological boundary
(located within 1000 ft. of actual contact)
-  Geological boundary
(assumed)
-  Dip and strike
-  Vertical strata
-  Wagon roads
-  Pack trails
-  Railways
-  Bridges
-  Mine tramways
-  Aerial tramways
-  Mines and mining properties
-  Rivers and streams
-  Glaciers
-  Marshes
-  Peaks and summits
(elevations above sea-level.)

Magnetic declination about 35°45' East



C.O. Sénécal, Geographer and Chief Draughtsman
J.O. Fortin, Draughtsman

Publication No. 1731

MINERAL AREAS IN THE VICINITY OF HAZELTON
CASSIAR DISTRICT, BRITISH COLUMBIA

Scale of Miles



To accompany Memoir by J.J. O'Neill.



NOT TO BE BORROWED FROM LIBRARY
NE PAS SORTIR DE LA BIBLIOTHÈQUE

1731