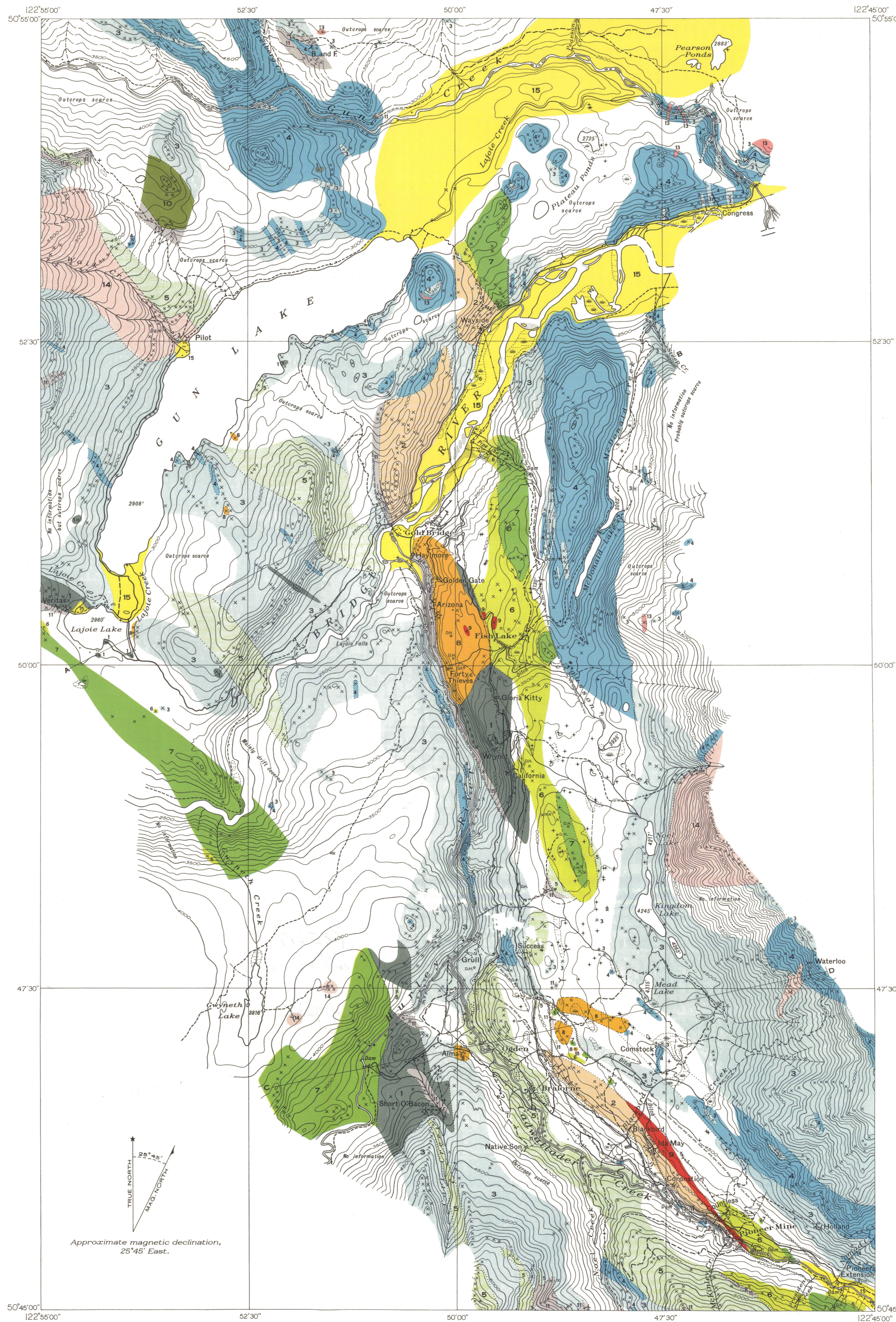
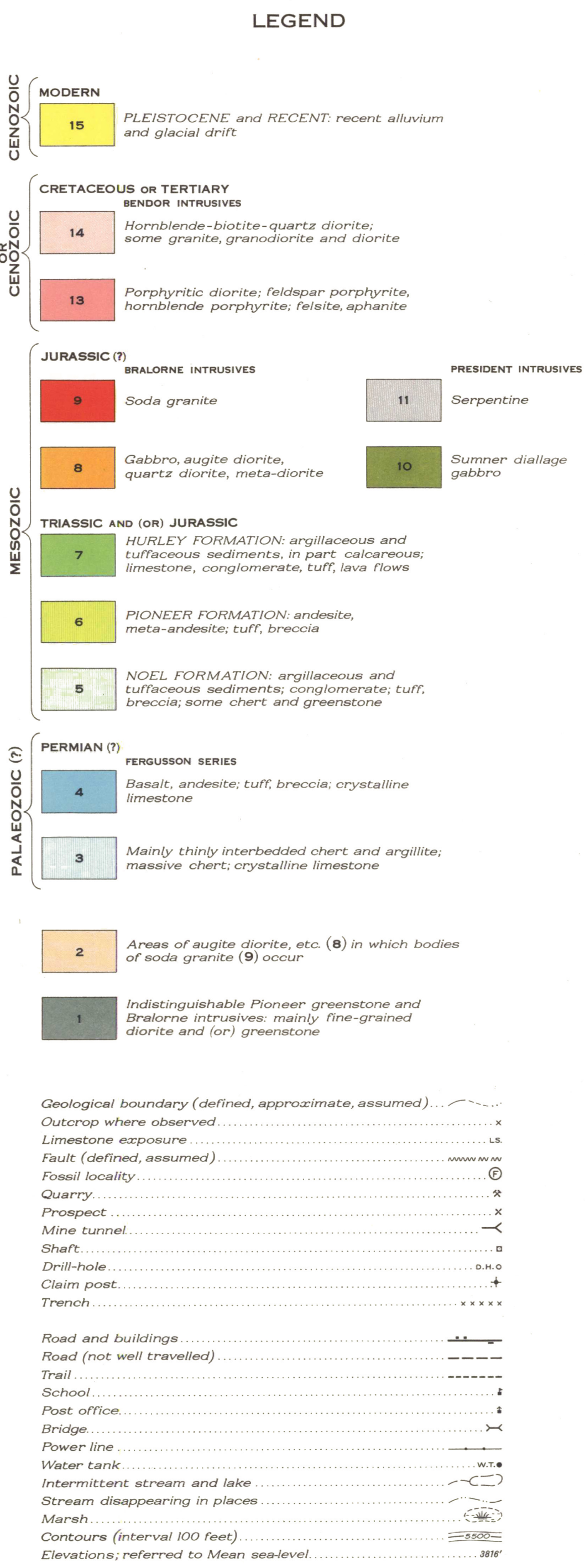
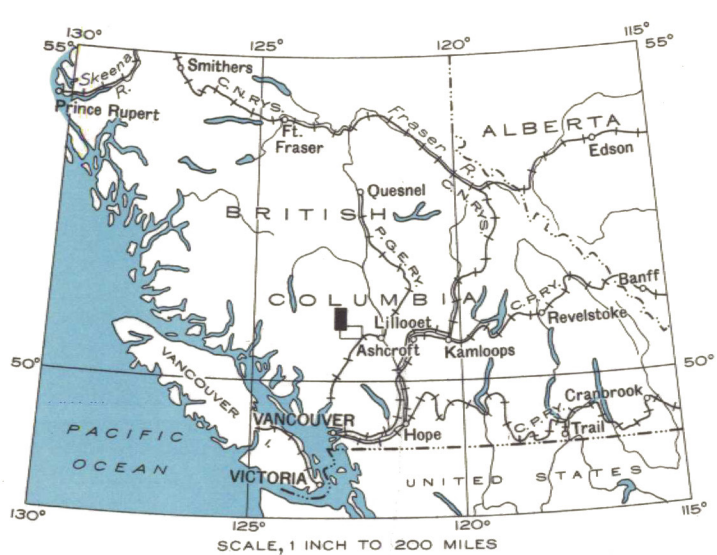


Diagrammatic structure sections along lines A-B, C-D



Surveyed and reproduced by the Bureau of Geology and Topography, Geology by C. E. Cairnes, 1934, 1935.



TRUE NORTH
 MAG. NORTH
 Approximate magnetic declination,
 25° 45' East.

MAP 430A
GUN LAKE AREA
 (BRIDGE RIVER)
 LILLOOET DISTRICT
 BRITISH COLUMBIA

SCALE, 31,680 or 1 INCH TO 1/2 MILE
 Miles
 Kilometres

This map has been reprinted from a scanned version of the original map.
 Reproduction par numérisation d'une carte sur papier.