

Structural section along line AB

Structural section along line CD

MESOZOIC

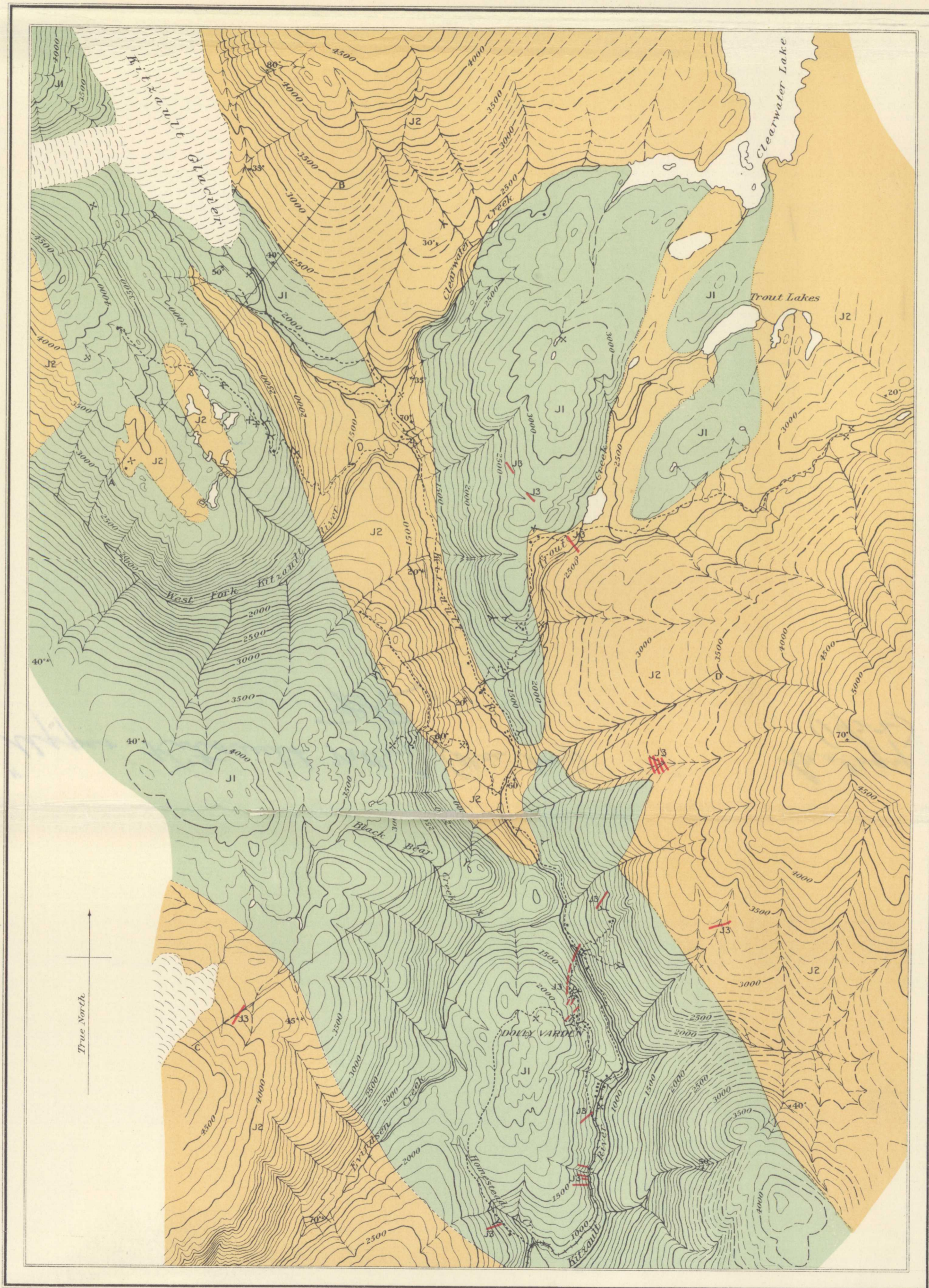
LEGEND

- Lamprophyre and diabase dykes (J3)
- Kitzault River formation (argillites, quartzites, conglomerates, tuffs) (J2)
- Dolly Varden formation (fragmental and massive volcanic rocks) (J1)
- Symbols**
- Geological boundary (defined)
- Geological boundary (approximate)
- Geological boundary (assumed)
- Dip and strike (50°)
- Vertical strata

LEGEND

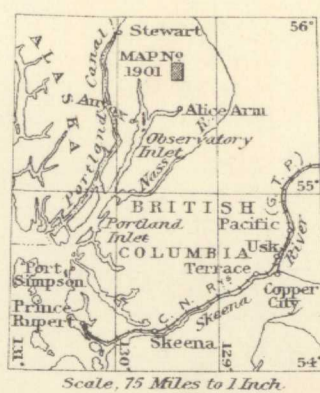
- Buildings
- Trails
- Railways
- Bridges
- Tunnels
- Prospects
- Rivers and lakes
- Watercourses (with intermittent flow)
- Glaciers
- Contours (showing land forms and elevations above sea level, Interval 100 feet)
- Contours (not well determined)

Approximate magnetic declination, 30° 28' East.



C.O. Senécal, Geographer and Chief Draughtsman.
A.M. Gregor, Draughtsman.

Publication No 1901

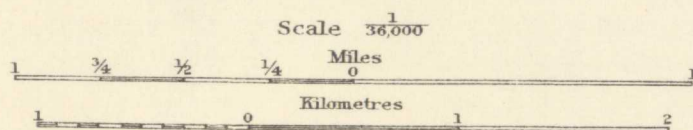


UPPER KITZALT VALLEY

(ALICE ARM)

CASSIAR DISTRICT

BRITISH COLUMBIA



3000 FEET TO 1 INCH

TOPOGRAPHY
W.H. Boyd, Chief Topographer.
Surveys and topography by W.H. Miller, 1920.
GEOLOGY
Geology by G. Hanson, 1921.

NOT TO BE TAKEN FROM LIBRARY
NE PAS SORTIR DE LA BIBLIOTHÈQUE

1902