

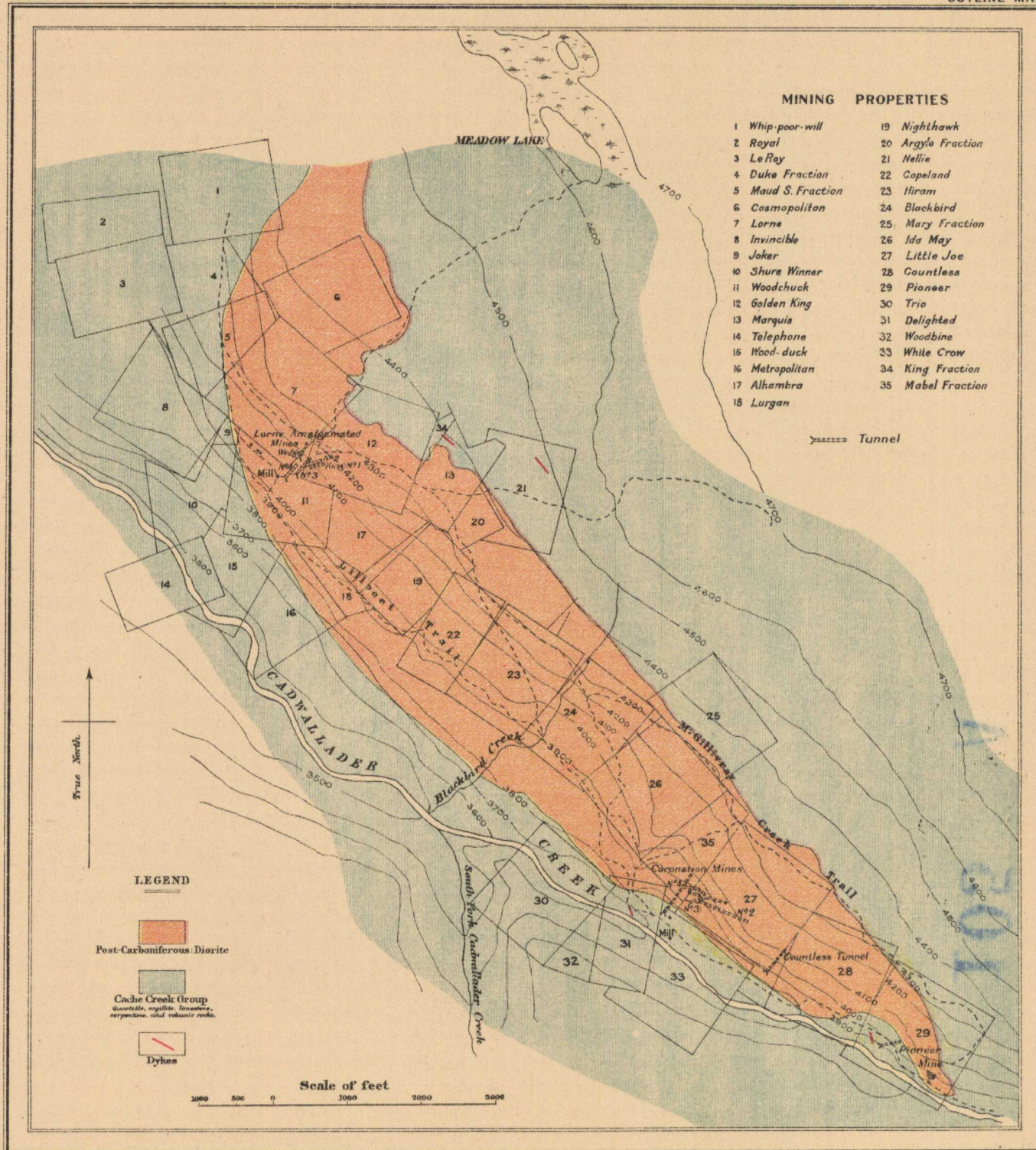
Canada
Department of Mines

HON. L. CODERRE, MINISTER; A.P. LOW, DEPUTY MINISTER.

GEOLOGICAL SURVEY
R.W. BROCK, DIRECTOR.

GEOLOGY




OUTLINE MAP



MINING PROPERTIES

- | | |
|--------------------|--------------------|
| 1 Whip-poor-will | 19 Nighthawk |
| 2 Royal | 20 Argyle Fraction |
| 3 Le Roy | 21 Nellie |
| 4 Duke Fraction | 22 Copeland |
| 5 Maud S. Fraction | 23 Ithram |
| 6 Cosmopolitan | 24 Blackbird |
| 7 Lorne | 25 Mary Fraction |
| 8 Invincible | 26 Ida May |
| 9 Joker | 27 Little Joe |
| 10 Shure Winner | 28 Countless |
| 11 Woodchuck | 29 Pioneer |
| 12 Golden King | 30 Trio |
| 13 Marquis | 31 Delighted |
| 14 Telephone | 32 Woodbine |
| 15 Wood-duck | 33 White Crow |
| 16 Metropolitan | 34 King Fraction |
| 17 Alhambra | 35 Mabel Fraction |
| 18 Lurgan | |

LEGEND

-  Post-Carboniferous Diorite
-  Cache Creek Group
quartzite, argillite, limestone, serpentinite, and volcanic rocks.
-  Dykes

Scale of feet

1000 500 0 1000 2000 3000

C.O. Senécal, Geographer and Chief Draughtsman.

MAP 105A
(Issued 1913)

1287

CADWALLADER CREEK MINING AREA, LILLOOET MINING DIVISION, B.C.

NOT TO BE TAKEN FROM LIBRARY
NE PAS SORTIR DE LA BIBLIOTHÈQUE

To accompany Summary Report by A.M. Bateman, 1912

105A